

Conocimiento del medio natural, social y cultural





Primaria



JUNTA DE ANDALUCÍA

Inglés



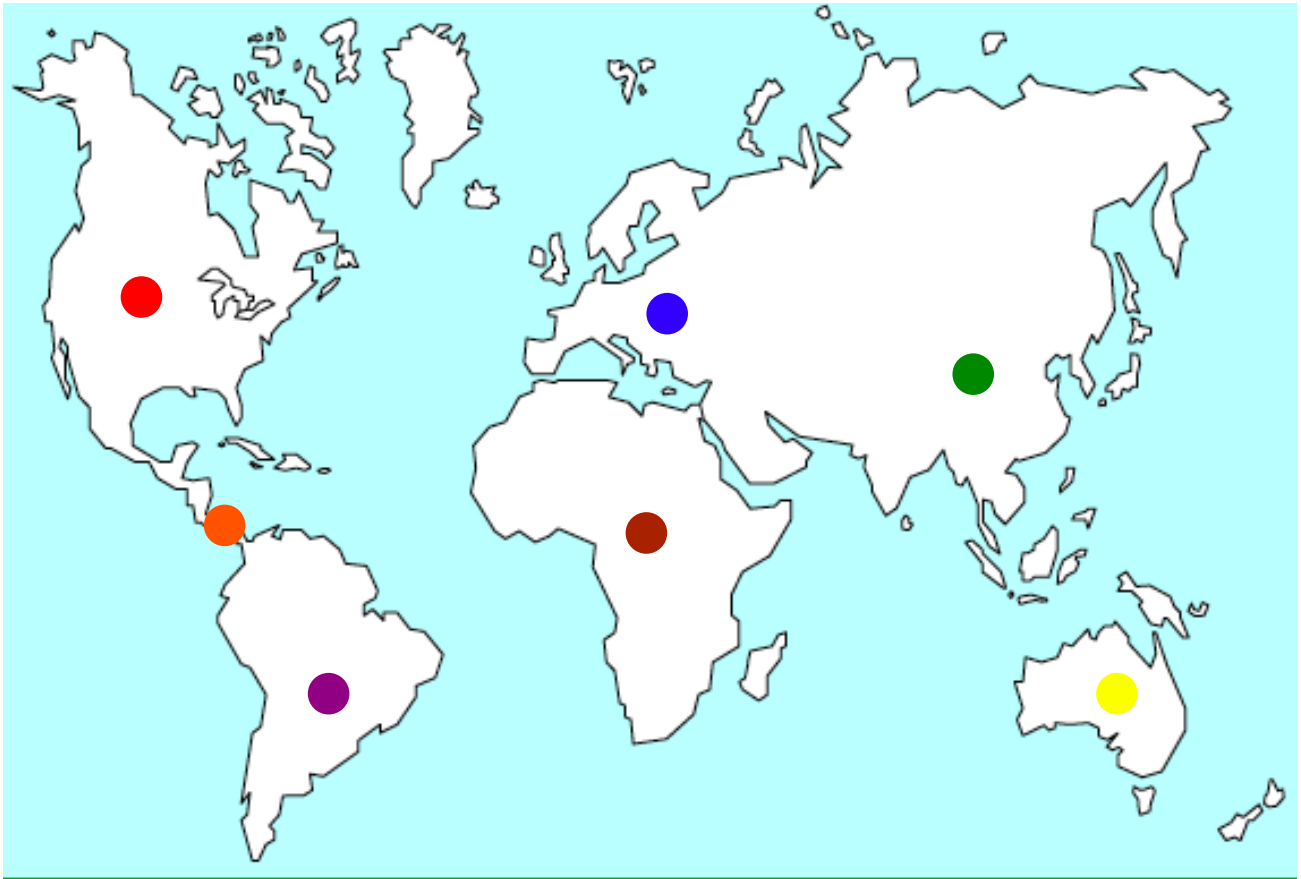
1.- Have a look at these words and guess what this unit is about.

Our community, Spain and Britain

2.- Find the words. You can use your dictionary or a computer.

Continent: continente	Oceania: Oceanía	Country: país	Autonomous Communities: Comunidades Autónomas
mountain Range: Cadena Montañosa.	Ocean: océano	Europe: Surround: alrededor de Europa	Around: alrededor
Huge: enorme	Pacific: Pacífico	Antarctica: Antártica	Population: población
Arabic: Árabe	Extension: extensión	Atlantic: Atlántico	North: norte
Currency: moneda	Origin: origen	Flat: plano	Indian: Indio
South: sur	Language: lengua	Andalusia: Andalucía	Land: tierra
Antarctic: Antártico/a	West: oeste	Weather: tiempo	Bound: barrera, frontera, límite
Fertile: fértil	Asia: Asia	East: este	City: ciudad
Seville: Sevilla	River: río	Africa: África	Sea: mar
Monuments: monumentos	Mountainous systems: Sistemas Montañosos	Muslims: moriscos	America: América
Frontiers: fronteras	Flag: bandera	Valley: Valle	Mosque: mezquita

3.- Color the map of the world according to the names of continents and oceans. Use the colors below.



North America ● Central America ● South America ● Europe ● Africa ● Asia ● Australia ●

4.- Read and match what each person says with where they are from.

1. Europe
2. Asia
3. Africa

5.- Find countries that match each flag.

U N I T E D K I N G D O M B
 T K A G R A R I A I J I S W
 M P G R U S S I A R E G U U
 I S G O A P O R T U G A L F
 T X Z S N A O O A T R O N N
 A W E R T I Y M T E E E R T
 L Y D R O N P A E R E J I I
 Y B C O A S T N R M C B N Y
 F C V C X B G I D R E H E N
 G D R E V F R A N C E N R T

6.- Read and match.

- Do you live in the north or south of Europe?
 - Where is Spain?
 - How many people are there in Europe?
 - What countries have frontiers with Spain?
 - Where is The United Kingdom?
- It is in the North Western Europe.
 - Portugal and France.
 - We live in the south of Europe.
 - About 730 million people.
 - It is in the southwest of Europe, near Africa.

7.- Listen and fill the gaps. Listen and complete the information about the continents and Europe.



On The Earth there are five oceans . The oceans are: Arctic, Antarctic, Pacific Atlantic and Indian In relation to continents there are five. They are: Asia, Africa, America, Oceania, Europe and Antarctica. Asia is the biggest continent and Africa is the hottest and the poorest. Oceania is the smallest while America is the longest. Antarctica is the coldest continent.

We live. in Europe. It is the second smallest continent after Oceania. It is next to Asia in the east and it is bound to the North by the Arctic Ocean, to the west by the Atlantic Ocean and to the south by the Mediterranean Sea, near Africa. Some European countries are: United Kingdom , Greece, Russia, Spain or France.

8.- Who is from Europe? Read and tick.

Hi! My name's Peter. I'm 31. I'm from England.
 Hello! I'm Miguel. I'm 45 years old. I am from Mexico.
 Hi! My name's Luciano. I'm 55. I'm from Italy.
 Hi! I'm Paco and I'm 29. I come from Spain.
 Hi! I'm George. I'm 62. I am from The USA.
 Hi! My name's Amokari. I'm 58. I'm from Nigeria.
 Hi! My name's Dominique. I'm 40 years old. I come from France.
 Hi! I'm Miao. I'm 12. I'm from China.
 Hello! My name's Fahad. I'm 46. I'm from India.
 Hello! My name's Miyoko. I'm 33. I'm from Japan.

9.- Label the countries and their capitals. Colour.



- ENGLAND
- SCOTLAND
- WALES
- NORTHERN IRELAND



10.-Write the Autonomous Communities of Spain. Colour.



 GALICIA	 NAVARRA	 VALENCIA	 EXTREMADURA
 ASTURIAS	 LA RIOJA	 CASTILE-LA MANCHA	 ANDALUSIA
 CANTABRIA	 ARAGON	 MADRID	 MURCIA
 CASTILE-LEON	 CATALONIA	 BALEARIC ISLANDS	 CANARY ISLANDS
 BASQUE COUNTRY			

11. -Listen and complete the information about France.

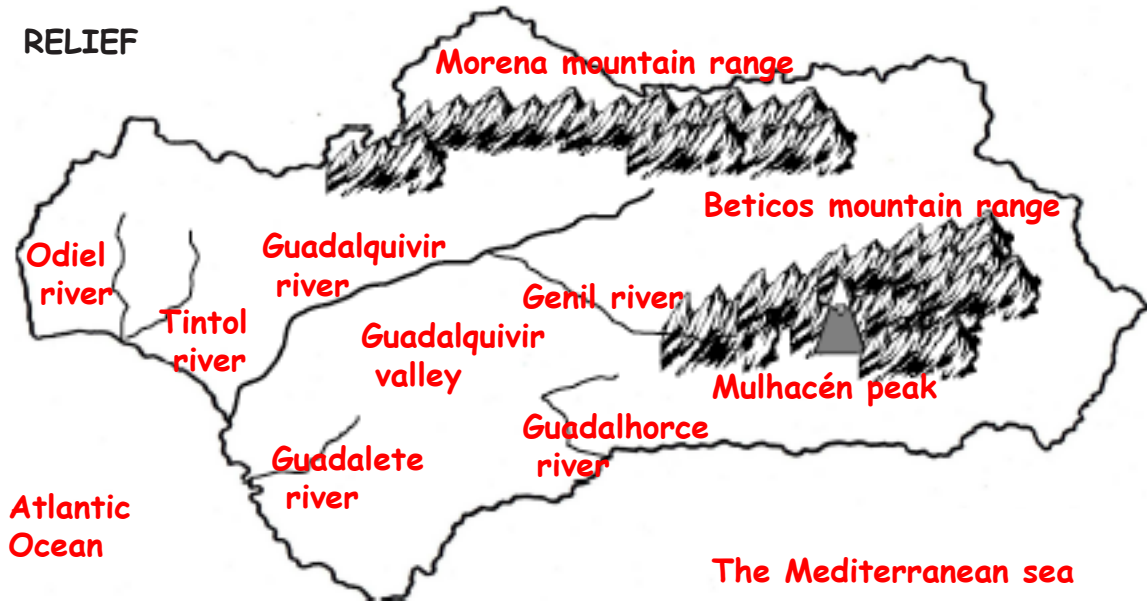


Location	Located in the south west of Europe. Next to Spain
Capital	Paris.
Other cities	Marsella, Lyon, Tolouse...
Area	It is the largest state in the European Union. It covers about 547.000 squares kilometres.
Population	It is about 65.4 million people.
Weather	Oceanic. High level of rainfalls. Mild winters and warm summers
Currency	Euro
Flag	Blue, white and red.
Monuments	Effiel Tower, Notre Dame Cathedral...
Longest river	The Loire
Highest mountain	Mont Blanc

12. - Write the name of the province and color them in different colors.



LANDSCAPE: write the name of the two mountain systems in Andalusia and color them with different colors.



13.- Complete this chart about ANDALUSIA.

Population	Andalusia is the most populated, as there are around 8 million people. It is also the second largest community after Castile - Leon.
Borders	Andalusia is bounded on the north by Extremadura and Castile-La Mancha; on the east by Murcia and the Mediterranean Sea; on the west by Portugal and the Atlantic Ocean and on the south by the Mediterranean Sea and the Atlantic Ocean.
Provinces	Andalusia is divided into eight provinces, they are: Almeria, Granada, Jaen, Malaga, Seville, Cordoba, Cadiz and Huelva. Seville is the capital of Andalusia.
Weather	The weather in Andalusia is warm and sunny.
Language	Spanish
Monuments	In Andalusia there are very popular monuments from Muslims, for example, "The Alhambra" in Granada and "The Mosque of Cordoba" in Cordoba.
Flag	The flag is green, white and green.
Relief	We can mention 2 mountainous systems: "Sierra Morena" to the north of Andalusia and the Andalusian mountain range ("Cordilleras Béticas") to the Andalusian south-east. Mulhacén is the highest peak. The valley of the Guadalquivir is among these mountain ranges. It is a huge extension of flat land and it is very fertile for cultivating different plants. With respect to rivers the most important is the river of Guadalquivir. Other rivers are: Genil, Tinto, Odiel...

14.- Listen to a recording about Andalusia and tick the correct answer.

1. Where is Andalusia situated? In the...

- Southern part of Spain.
- Northern part of Spain.
- Southern part of Portugal.

3. What are two important beaches in Andalusia?

- Barceloneta and Nova Mar
- La Concha and Zurriola
- Torremolinos and Marbella

5. What Spanish products are exported to Europe and America?

- Cotton and glass.
- Coal and wine.
- Spanish olive oil and wine.

7. Which is the largest city in Andalusia?

- Almería
- Sevilla
- Málaga

2. How many days of sunshine does the region have?

- 140 days.
- 290 days.
- 310 days.

4. Where do many inhabitants of Andalusia work? In...

- Agriculture.
- Farming.
- Chemical industries.

6. What is the most important ingredient in the Mediterranean cooking?

- Olive oil
- Vinegar
- Sugar

8. How many people live there?

- Around 1.000.000
- Around 500.000
- Around 720.000

15.- Write true (T) or false (F).

- Andalusia is an autonomous community of Spain. **TRUE**
- It is usually very cold in Andalusia. **FALSE**
- Almeria is the capital of Andalusia. **FALSE**
- The most important river is the Guadalquivir. **TRUE**
- Andalusia is divided into eight provinces. **TRUE**
- Andalusia is bordered on the south by Extremadura and Castile-La Mancha. **TRUE**
- The flag is green, white and green. **TRUE**

16.- Put the letters in order to find the continents.

- ISAA = **ASIA**
- FRCAIA = **AFRICA**
- UEPROE = **EUROPE**
- MRIAEAC = **AMERICA**
- NIAOCEA = **OCEANIA**

17.- Look at the maps of the world and write the names of the continents that you see.



Europe



South America



North America



Asia



Oceania



Africa



Antarctica

18.- Read and match.

- | | | |
|------------|---|--|
| AMERICA | → | It is the biggest continent. |
| EUROPE | → | It is the hottest and poorest continent. |
| ASIA | → | It is the longest continent. |
| OCEANIA | → | It is a frozen continent. |
| ANTARCTICA | → | It is next to Asia and it is a rich continent. |
| AFRICA | → | It is the smallest continent. |

19.- Work in pairs. Ask and answer. Complete the table. Use these phrases to help you

The United Kingdom

Spain

The United Kingdom	composed of four countries: England, Scotland, Wales and Northern Ireland	17 autonomous communities and 2 autonomous cities
Language	English	Spanish
Weather	rainy and cold	warm and sunny
Population	around 59 million people	around 46 million people
Currency	the pound (£)	Euro (€)
Important cities	London, Liverpool, Edinburgh, Cardiff and Belfast	Madrid, Barcelona and Seville
Monuments	Big Ben and London Bridge	"La Alhambra" and "Mezquita de Córdoba"
Flag	red, blue and white	red, yellow and red

20. - Listen to the information about the UK. Circle and say the correct answer.



1. The biggest city is...



Manchester



Edinburgh



London

2. The highest mountain is...



Scafell Pike



Ben Nevis



Ben Macdui

3. The longest river is...



Severn



Thames



Trent

4. The most representative monument is...



The Big Ben



The Tower Bridge



Buckingham palace

5. The oldest lace is...



The Tower of London



St. Paul Cathedral



Westminster abbey

21.- Try to find out about your country. Use the internet.

The biggest city is MADRID

The hottest month is AUGUST

The highest mountain is TEIDE

The longest river is EL TAJO

The most representative monument is LA ALHAMBRA DE GRANADA

The best football team is REAL MADRID

The coldest month is DECEMBER

LISTENINGS

ACTIVITY 7. Listen and fill in the gaps.

On the earth, there are five oceans. The oceans are, Arctic, Antarctic, Pacific, Atlantic, and Indian. In relation to continents, there are five. They are: Asia, Africa, America, Oceania, Europe, and Antarctica. Asia is the biggest continent and Africa is the hottest and poorest.

Oceania is the smallest, while America is the longest. Antarctica is the coldest continent. We live in Europe. It is the second smallest continent after Oceania. It is next to Asia in the east, and it is bound to the north by the Arctic Ocean, to the west by the Atlantic Ocean, and to the south by the Mediterranean Sea, near Africa. Some European countries are: the United Kingdom, Greece, Russia, Spain, and France.

ACTIVITY 11. Listen and complete this information about France.

France is a European country located in the Southwest of our continent, next to Spain, Italy, and Germany. The capital of France is Paris, a really beautiful and lovely city, where many people go to spend their holidays and spend a fantastic time. Marseille, Lyon, Nice, and Toulouse are other important cities in this country. France is the largest state in the European Union by area and the third largest in Europe behind Russia and Ukraine. It covers about 547 square km. Many people live in France and the population is about 65.4 million people. The climate is predominantly oceanic with a high level of rainfall, mild winters, and warm summers, although the weather is colder than Spain. With respect to the currency, in France, they also use the Euro like the majority of the countries in Europe. The flag is blue, white, and red. The most important monuments are the Eiffel Tower, the Notre Dame Cathedral, and the Arc de Triomphe in Paris. The Loire is the longest river in France. It is around 1,013 km long. Another important river is the Seine. Mont Blanc is the highest mountain in France. Its elevation is 4,810 m above sea level.

ACTIVITY 14. Listen to a text about Andalusia, and tick the correct answer.

The region of Andalusia situated in the southern part of Spain is an important tourist center thanks to its climate, sunshine, and different beaches. The region has

about 310 days of sunshine a year, making it a popular destination from visitors from all over Europe. Every year, millions of tourists go to the sun coast to stay in one of the many popular beach resorts, such as Torre Molinos, Fuengirola, and Marbella. Many of the inhabitants of Andalusia work in agriculture and wine production. It is an important activity around the area of Seville, the largest city in Andalusia and over 700,000 inhabitants. Equally important is the cultivation of olives, which are used to make olive oil- one of the most indispensable ingredients in Spanish and Mediterranean cooking, Spanish olive oil and wines are exported to other European countries and to America.

ACTIVITY 20. Listen to the information about the U.K. circle and say the correct answer.

The United Kingdom, or the U.K., is a country of Europe, located in the west of Europe. It is composed of 4 constituent countries: England, Scotland, Wales, and Northern Ireland. The capital of the United Kingdom is London and is also the biggest city. Other important cities are Liverpool in England (London is the capital of England), Edinburgh, the capital of Scotland, Cardiff, the capital of Wales, and Belfast, the capital of Northern Ireland. The highest mountain is the Ben Nevis in Scotland. It is 1,344 meters high. It is higher than Ben Macdui, which is also in Scotland. The highest mountain in England is the Scafell Pike with 978 meters in England. The longest river in United Kingdom is the river Severn. It is about 354 km long. In the United Kingdom, there are lots of many, different and fantastic monuments, but one of the most representative and important is the Big Ben. It is in London. Finally, the oldest place is the Tower of London. It was built in the year 1078.