

An orthomosaic showing the Lammi Biological Station in southern Finland, surrounded by forests and lakes. The mission was to study the usability of a detailed 3D DSM combined with a NIR ortho for detecting tree species. The mosaic has been generated by PLEnering using RapidStation software, based on 601 images which were acquired with a Gatewing X100 UAS and NIR-modified Ricoh GR III camera.

(PHOTO COURTESY: PLENERING)

**GIM INTERNATIONAL**

*GIM International*, the global magazine for geomatics, is published each month by Geomares Publishing. The magazine and related e-newsletter provide topical overviews and accurately presents the latest news in geomatics, all around the world. *GIM International* is orientated towards a professional and managerial readership, those leading decision making, and has a worldwide circulation.

**PAID SUBSCRIPTIONS**


*GIM International* is available monthly on a subscription basis. The annual subscription rate for *GIM International* is €140 within the European Union, and €200 for non-European countries. Subscription can commence at any time, by arrangement via our website or by contacting Abonnementenland, a Dutch subscription administration company. Subscriptions are automatically renewed upon expiry, unless Abonnementenland receives written notification of cancellation at least 60 days before expiry date. Prices and conditions may be subject to change. For multi-year subscription rates or information on current paid subscriptions, contact Abonnementenland, Postbus 20, 1910 AA Uitgeest, Netherlands +31 (0)251-257926 (09.00-17.00 hrs, UTC +1) paidsubscription@geomares.nl.

**ADVERTISEMENTS**

Information about advertising and deadlines are available in the Media Planner. For more information please contact our sales manager: victor.van.essen@geomares.nl.

**EDITORIAL CONTRIBUTIONS**


All material submitted to Geomares Publishing and relating to *GIM International* will be treated as unconditionally assigned for publication under copyright subject to the editor's unrestricted right to edit and offer editorial comment. Geomares Publishing assumes no responsibility for unsolicited material or for the accuracy of information thus received. Geomares Publishing assumes, in addition, no obligation to return material if not explicitly requested. Contributions must be sent for the attention of the editorial manager: wim.van.wegen@geomares.nl.



► **INTERVIEW PAGE 14**

## Crowdsourcing: a Wake-up Call for Surveyors


GIM International Interviews Wafula Nabutola



► **FEATURE PAGE 18**

## Experiences in UAS Photogrammetry

Quality Matters



► **FEATURE PAGE 23**

## Indoor Navigation Using Smartphones

Assessing the Quality of Integrated Sensors

► **FEATURE PAGE 28**

## Location Intelligence via Web-based Mapping Platforms

Business Intelligence Goes Spatial

► **COMPANY'S VIEW PAGE 35**

## Committed to GIS Research and Innovation

MapGIS

**NEWS & OPINION**

**PAGE**

Insider's View	6
News	7
Endpoint	13

**INTERNATIONAL ORGANISATIONS**

**PAGE**

FIG	39
GSDI	41
IAG	43
ICA	45
ISPRS	47

**COLUMNS**

**PAGE**

Editorial	3
-----------	---

**OTHER**

**PAGE**

Advertisers Index	49
Agenda	49
Web Connect	50