




When mapping caves, the harsh underground environment can pose extra challenges which require an unconventional approach to the application of modern technologies. The article starting on page 33 offers insight into how a wireless combination of laser rangefinder and all-in-one handheld device was used to safely store and preview the collected data to ensure optimal mapping accuracy during a project in Bulgaria.

GIM INTERNATIONAL
GIM International, the global magazine for geomatics, is published each month by Geomares Publishing. The magazine and related e-newsletter provide topical overviews and accurately presents the latest news in geomatics, all around the world. *GIM International* is orientated towards a professional and managerial readership, those leading decision making, and has a worldwide circulation.

PAID SUBSCRIPTIONS
GIM International is available monthly on a subscription basis. The annual subscription rate for *GIM International* is €140 within the European Union, and €200 for non-European countries. Subscription can commence at any time, by arrangement via our website or by contacting Abonnementenland, a Dutch subscription administration company. Subscriptions are automatically renewed upon expiry, unless Abonnementenland receives written notification of cancellation at least 60 days before expiry date. Prices and conditions may be subject to change. For multi-year subscription rates or information on current paid subscriptions, contact Abonnementenland, Postbus 20, 1910 AA Uitgeest, Netherlands +31 (0)251-257926 (09.00-17.00 hrs, UTC +1) paidsubscription@geomares.nl.

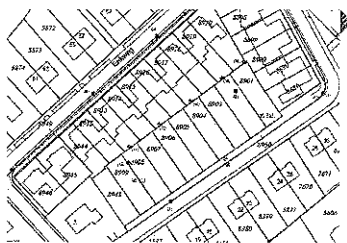
ADVERTISEMENTS
 Information about advertising and deadlines are available in the Media Planner. For more information please contact our sales manager: victor.van.essen@geomares.nl.

EDITORIAL CONTRIBUTIONS
 All material submitted to Geomares Publishing and relating to *GIM International* will be treated as unconditionally assigned for publication under copyright subject to the editor's unrestricted right to edit and offer editorial comment. Geomares Publishing assumes no responsibility for unsolicited material or for the accuracy of information thus received. Geomares Publishing assumes, in addition, no obligation to return material if not explicitly requested. Contributions must be sent for the attention of the editorial manager: wim.van.wegen@geomares.nl.



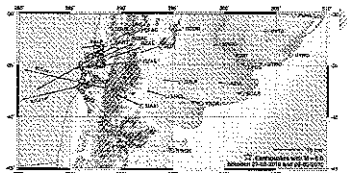
► **INTERVIEW PAGE 14**
Impact of Privacy Laws on Geomatics

GIM International Interviews Kevin Pomfret



FEATURE PAGE 20
UAS for Cadastral Applications

Experiences with UAS (3)



FEATURE PAGE 26
Geodetic Reference Frame for the Americas

Advancing Geodesy in Latin America and the Caribbean

FEATURE PAGE 33
 ► **Spatial Cave Mapping in Bulgaria**
 Modern Methods and Devices

COMPANY'S VIEW PAGE 36
 ► **Revolutionising Mapping with Small and Medium-format Sensors**
 MosaicMill

NEWS & OPINION	PAGE
Insider's View	6
News	7
Endpoint	13

INTERNATIONAL ORGANISATIONS	PAGE
FIG	39
GSDI	41
IAG	43
ICA	45
ISPRS	47

COLUMNS	PAGE
Editorial	3

OTHER	PAGE
Advertisers Index	49
Agenda	49