

The image on this issue's front cover was taken in November 2012 during a photogrammetric mission at the A1 motorway construction site near Toruń (Poland). The image shows the moment right after the AVI has been landed by its operators: pilot Adam, (left) and ground station operator Anna (right). The A1 mission to document the road-building stage covered a stretch of 30km (at 5cm ground resolution).

**GIM INTERNATIONAL**

*GIM International*, the global magazine for geomatics, is published each month by Geomares Publishing. The magazine and related e-newsletter provide topical overviews and accurately presents the latest news in geomatics, all around the world. *GIM International* is orientated towards a professional and managerial readership, those leading decision making, and has a worldwide circulation.

**PAID SUBSCRIPTIONS**

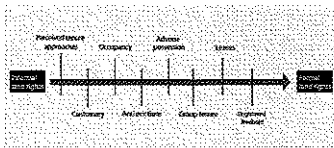

*GIM International* is available monthly on a subscription basis. The annual subscription rate for *GIM International* is €140 within the European Union, and €200 for non-European countries. Subscription can commence at any time, by arrangement via our website or by contacting Abonnementenland, a Dutch subscription administration company. Subscriptions are automatically renewed upon expiry, unless Abonnementenland receives written notification of cancellation at least 60 days before expiry date. Prices and conditions may be subject to change. For multi-year subscription rates or information on current paid subscriptions, contact Abonnementenland, Postbus 20, 1910 AA Uitgeest, Netherlands +31 (0)251-257926 (09.00-17.00 hrs, UTC +1) paidsubscription@geomares.nl.

**ADVERTISEMENTS**

Information about advertising and deadlines are available in the Media Planner. For more information please contact our sales manager: victor.van.essen@geomares.nl.

**EDITORIAL CONTRIBUTIONS**

All material submitted to Geomares Publishing and relating to *GIM International* will be treated as unconditionally assigned for publication under copyright subject to the editor's unrestricted right to edit and offer editorial comment. Geomares Publishing assumes no responsibility for unsolicited material or for the accuracy of information thus received. Geomares Publishing assumes, in addition, no obligation to return material if not explicitly requested. Contributions must be sent for the attention of the editorial manager: wim.van.wegen@geomares.nl.



► **INTERVIEW PAGE 16**

**Cadastres Need to Rethink Role**

GIM International Interviews Jacqueline McGlade

► **FEATURE PAGE 20**

**UAS as a Tool for Surveyors**

Experiences with UAS (4)

► **FEATURE PAGE 26**

**Piloting the Social Tenure Domain Model in Uganda**

Series on LADM (1)

► **FEATURE PAGE 31**

**A Milestone in Standardisation**  
New Augmented Reality Standard

► **REPORT PAGE 35**

**UN-GGIM**  
High Level Forum on Global Geospatial Information Management

► **COMPANY'S VIEW PAGE 39**

**A Truly Photogrammetric UAV**  
AviSystem/Taxus SI

**NEWS & OPINION**

Insider's View	6
News	8
Endpoint	15

**INTERNATIONAL ORGANISATIONS**


FIG	43
GSDI	45
IAG	47
ICA	49
ISPRS	51

**COLUMNS**

Editorial	3
-----------	---

**OTHER**

Advertisers Index	53
Agenda	53



16/8/13

NT 143365 059  
00 501230