



# NATURA 2000 - STANDARD DATA FORM

For Special Protection Areas (SPA),  
Proposed Sites for Community Importance (pSCI),  
Sites of Community Importance (SCI) and  
for Special Areas of Conservation (SAC)

SITE ES0000028  
SITENAME Complejo endorreico de Chiclana

## TABLE OF CONTENTS

- [1. SITE IDENTIFICATION](#)
- [2. SITE LOCATION](#)
- [3. ECOLOGICAL INFORMATION](#)
- [4. SITE DESCRIPTION](#)
- [5. SITE PROTECTION STATUS](#)
- [6. SITE MANAGEMENT](#)

## 1. SITE IDENTIFICATION

<b>1.1 Type</b> C	<b>1.2 Site code</b> ES0000028	<a href="#">Back to top</a>
----------------------	-----------------------------------	-----------------------------

### 1.3 Site name

Complejo endorreico de Chiclana

<b>1.4 First Compilation date</b> 1999-04	<b>1.5 Update date</b> 2012-12
--	-----------------------------------

### 1.6 Respondent:

<b>Name/Organisation:</b>	DIRECCIÓN GENERAL DE ESPACIOS NATURALES Y PARTICIPACIÓN CIUDADANA. CONSEJERÍA DE MEDIO AMBIENTE. JUNTA DE ANDALUCÍA
<b>Address:</b>	AVD. DE MANUEL SIUROT 50. 41013 - SEVILLA. ESPAÑA - TLFNO. 95 500 35 04
<b>Email:</b>	enrique.camello@juntadeandalucia.es

### 1.7 Site indication and designation / classification dates

<b>Date site classified as SPA:</b>	1987-09
<b>National legal reference of SPA designation</b>	No data

<b>Date site proposed as SCI:</b>	1999-04
<b>Date site confirmed as SCI:</b>	No data
<b>Date site designated as SAC:</b>	No data

National legal reference of SAC designation:

No data

## 2. SITE LOCATION

### 2.1 Site-centre location [decimal degrees]:

[Back to top](#)
**Longitude**

-6.07692838328

**Latitude**

36.4478378086

**2.2 Area [ha]:**

793.02

**2.3 Marine area [%]**

0.0

**2.4 Sitelength [km]:**

0.0

### 2.5 Administrative region code and name

**NUTS level 2 code**
**Region Name**

ES61

Andalucía






### 2.6 Biogeographical Region(s)

Mediterranean (0.0  
%)

## 3. ECOLOGICAL INFORMATION

### 3.1 Habitat types present on the site and assessment for them

[Back to top](#)

Annex I Habitat types						Site assessment			
Code	PF	NP	Cover [ha]	Cave [number]	Data quality	A B C D	A B C		
						Representativity	Relative Surface	Conservation	Global
1510 			7.9301			A	C	A	A
3150 			7.9301			A	C	A	A
5330 			23.7903			C	C	C	C
6420 			7.9301			B	C	B	B
92D0 			7.9301			B	C	B	B

- **PF:** for the habitat types that can have a non-priority as well as a priority form (6210, 7130, 9430) enter

"X" in the column PF to indicate the priority form.

- **NP:** in case that a habitat type no longer exists in the site enter: x (optional)
- **Cover:** decimal values can be entered
- **Caves:** for habitat types 8310, 8330 (caves) enter the number of caves if estimated surface is not available.
- **Data quality:** G = 'Good' (e.g. based on surveys); M = 'Moderate' (e.g. based on partial data with some extrapolation); P = 'Poor' (e.g. rough estimation)

### 3.2 Species referred to in Article 4 of Directive 2009/147/EC and listed in Annex II of Directive 92/43/EEC and site evaluation for them

Species				Population in the site							Site assessment			
G	Code	Scientific Name	S	NP	T	Size		Unit	Cat.	D.qual.	A B C D		A B C	
						Min	Max				Pop.	Con.	Iso.	Glo.
B	A060	<a href="#">Aythya nyroca</a>			r				P		C	C	C	C
B	A126	<a href="#">Fulica cristata</a>			r				P		C	C	C	C
B	A093	<a href="#">Hieraetus fasciatus</a>			p				P		C	C	C	C
M	1355	<a href="#">Lutra lutra</a>			p				P		C	C	C	C
B	A057	<a href="#">Marmaronetta angustirostris</a>			c				P		C	C	B	B
B	A057	<a href="#">Marmaronetta angustirostris</a>			w				P		C	C	B	B
B	A071	<a href="#">Oxyura leucocephala</a>			r				P		C	C	C	C

- **Group:** A = Amphibians, B = Birds, F = Fish, I = Invertebrates, M = Mammals, P = Plants, R = Reptiles
- **S:** in case that the data on species are sensitive and therefore have to be blocked for any public access enter: yes
- **NP:** in case that a species is no longer present in the site enter: x (optional)
- **Type:** p = permanent, r = reproducing, c = concentration, w = wintering (for plant and non-migratory species use permanent)
- **Unit:** i = individuals, p = pairs or other units according to the Standard list of population units and codes in accordance with Article 12 and 17 reporting (see [reference portal](#))
- **Abundance categories (Cat.):** C = common, R = rare, V = very rare, P = present - to fill if data are deficient (DD) or in addition to population size information
- **Data quality:** G = 'Good' (e.g. based on surveys); M = 'Moderate' (e.g. based on partial data with some extrapolation); P = 'Poor' (e.g. rough estimation); VP = 'Very poor' (use this category only, if not even a rough estimation of the population size can be made, in this case the fields for population size can remain empty, but the field "Abundance categories" has to be filled in)

## 4. SITE DESCRIPTION

### 4.1 General site character

[Back to top](#)

Habitat class	% Cover
N09	1.0
N12	73.0
N06	4.0
N21	12.0

N18	5.0
N08	5.0
<b>Total Habitat Cover</b>	<b>100</b>

#### Other Site Characteristics

Los rasgos principales del lugar vienen definidos por la descripción en sus clases de hábitats.

#### 4.2 Quality and importance

Presencia de hábitats de la Directiva 92/43/CEE. Presencia de nutria (*Lutra lutra*)

### 5. SITE PROTECTION STATUS (optional)

[Back to top](#)

#### 5.1 Designation types at national and regional level:

Code	Cover [%]	Code	Cover [%]	Code	Cover [%]
ES04	100.0				

#### 5.3 Site designation (optional)

Declarada Reserva Integral Zoológica por la Ley 2/1987, de 2 de abril. Recogida en el inventario de la Ley 2/1989, de 18 de julio, como reserva integral

### 6. SITE MANAGEMENT

[Back to top](#)

#### 6.1 Body(ies) responsible for the site management:

Organisation:	DIRECCIÓN GENERAL DE ESPACIOS NATURALES Y PARTICIPACIÓN CIUDADANA. CONSEJERÍA DE AGRICULTURA, PESCA Y MEDIO AMBIENTE. JUNTA DE ANDALUCÍA
Address:	AVD. DE MANUEL SIUROT 50. 41013 - SEVILLA. ESPAÑA - TLFNO. 95 500 35 04
Email:	enrique.camello@juntadeandalucia.es

#### 6.2 Management Plan(s):

An actual management plan does exist:

<input checked="" type="checkbox"/>	Yes	Name: PRUG de las Reservas Naturales de las Lagunas de Cádiz Link: <a href="http://www.juntadeandalucia.es/medioambiente/site/portalweb/menuitem.7e1cf46ddf59bb227a9ebe205510e1ca/?vgn">http://www.juntadeandalucia.es/medioambiente/site/portalweb/menuitem.7e1cf46ddf59bb227a9ebe205510e1ca/?vgn</a>
<input type="checkbox"/>	No, but in preparation	
<input type="checkbox"/>	No	

#### 6.3 Conservation measures (optional)

Recogida en el inventario de la Ley 2/1989, de 18 de julio, como reserva integral Plan Rector de Uso y Gestión aprobado por Decreto 417/1990, de 26 de diciembre