



# NATURA 2000 - STANDARD DATA FORM

For Special Protection Areas (SPA),  
Proposed Sites for Community Importance (pSCI),  
Sites of Community Importance (SCI) and  
for Special Areas of Conservation (SAC)

SITE ES6120003  
SITENAME Estuario del Río Guadiaro

## TABLE OF CONTENTS

- [1. SITE IDENTIFICATION](#)
- [2. SITE LOCATION](#)
- [3. ECOLOGICAL INFORMATION](#)
- [4. SITE DESCRIPTION](#)
- [5. SITE PROTECTION STATUS](#)
- [6. SITE MANAGEMENT](#)
- [7. MAP OF THE SITE](#)

## 1. SITE IDENTIFICATION

<b>1.1 Type</b> C	<b>1.2 Site code</b> ES6120003	<a href="#">Back to top</a>
----------------------	-----------------------------------	-----------------------------

### 1.3 Site name

Estuario del Río Guadiaro

<b>1.4 First Compilation date</b> 1997-12	<b>1.5 Update date</b> 2014-09
--	-----------------------------------

### 1.6 Respondent:

**Name/Organisation:** DIRECCIÓN GENERAL DE ESPACIOS NATURALES Y PARTICIPACIÓN CIUDADANA. CONSEJERÍA DE MEDIO AMBIENTE. JUNTA DE ANDALUCÍA  
**Address:** AVD. DE MANUEL SIUROT 50. 41013 - SEVILLA. ESPAÑA - TLFNO. 95 500 35 51  
**Email:** enrique.camello@juntadeandalucia.es

### 1.7 Site indication and designation / classification dates

<b>Date site classified as SPA:</b>	2002-10
<b>National legal reference of SPA designation</b>	No data

<b>Date site proposed as SCI:</b>	1997-12
<b>Date site confirmed as SCI:</b>	No data

<b>Date site designated as SAC:</b>	2014-01
<b>National legal reference of SAC designation:</b>	Decreto 221/2013, de 5 de noviembre, por el que se declaran las zonas especiales de conservación Marismas del río Palmones (ES6120006) y Estuario del río Guadiaro (ES6120003), se amplía el ámbito territorial de los parajes naturales Marismas del río Palmones y Estuario del río Guadiaro y se aprueba el Plan de Ordenación de los Recursos Naturales de los citados espacios naturales.

## 2. SITE LOCATION

### 2.1 Site-centre location [decimal degrees]:

[Back to top](#)

#### Longitude

-5.2813

#### Latitude

36.2817

### 2.2 Area [ha]:

35.09

### 2.3 Marine area [%]

0.0

### 2.4 Sitelength [km]:

0.0

### 2.5 Administrative region code and name

#### NUTS level 2 code

#### Region Name

ES61

Andalucía




### 2.6 Biogeographical Region(s)

Mediterranean (0.0  
%)

## 3. ECOLOGICAL INFORMATION

### 3.1 Habitat types present on the site and assessment for them

[Back to top](#)

Annex I Habitat types						Site assessment			
Code	PF	NP	Cover [ha]	Cave [number]	Data quality	A B C D	A B C		
						Representativity	Relative Surface	Conservation	Global
2230 			0.3554			A	C	A	A
6420 			1.0662			A	C	A	A
92D0 			0.3554			C	C	C	C



B	A004	<a href="#">ruficollis</a>			w				V		C	B	C	A
B	A162	<a href="#">Tringa totanus</a>			w				V		C	B	C	A

- **Group:** A = Amphibians, B = Birds, F = Fish, I = Invertebrates, M = Mammals, P = Plants, R = Reptiles
- **S:** in case that the data on species are sensitive and therefore have to be blocked for any public access enter: yes
- **NP:** in case that a species is no longer present in the site enter: x (optional)
- **Type:** p = permanent, r = reproducing, c = concentration, w = wintering (for plant and non-migratory species use permanent)
- **Unit:** i = individuals, p = pairs or other units according to the Standard list of population units and codes in accordance with Article 12 and 17 reporting (see [reference portal](#))
- **Abundance categories (Cat.):** C = common, R = rare, V = very rare, P = present - to fill if data are deficient (DD) or in addition to population size information
- **Data quality:** G = 'Good' (e.g. based on surveys); M = 'Moderate' (e.g. based on partial data with some extrapolation); P = 'Poor' (e.g. rough estimation); VP = 'Very poor' (use this category only, if not even a rough estimation of the population size can be made, in this case the fields for population size can remain empty, but the field "Abundance categories" has to be filled in)

## 4. SITE DESCRIPTION

[Back to top](#)

### 4.1 General site character

Habitat class	% Cover
N16	12.0
N04	26.0
N08	60.0
N23	2.0
<b>Total Habitat Cover</b>	<b>100</b>

### Other Site Characteristics

Los rasgos principales del lugar vienen definidos por la descripción en sus clases de hábitats.

### 4.2 Quality and importance

Importante riqueza faunística y singular geomorfología. Presencia de *Petromyzon marinus*

### 4.3 Threats, pressures and activities with impacts on the site

The most important impacts and activities with high effect on the site

Negative Impacts			
Rank	Threats and pressures [code]	Pollution (optional) [code]	inside/outside [i o b]
M	E01.03		I
M	K04.01		I
L	G01.08		I
L	D01.01		I

Positive Impacts			
Rank	Activities, management [code]	Pollution (optional) [code]	inside/outside [i o b]

Rank: H = high, M = medium, L = low

Pollution: N = Nitrogen input, P = Phosphor/Phosphate input, A = Acid input/acidification,

T = toxic inorganic chemicals, O = toxic organic chemicals, X = Mixed pollutions

i = inside, o = outside, b = both

## 5. SITE PROTECTION STATUS (optional)

[Back to top](#)

### 5.1 Designation types at national and regional level:

Code	Cover [%]	Code	Cover [%]	Code	Cover [%]
ES13	100.0				

## 6. SITE MANAGEMENT

[Back to top](#)

### 6.1 Body(ies) responsible for the site management:

Organisation:	DIRECCIÓN GENERAL DE ESPACIOS NATURALES Y PARTICIPACIÓN CIUDADANA. CONSEJERÍA DE AGRICULTURA, PESCA Y MEDIO AMBIENTE. JUNTA DE ANDALUCÍA
Address:	AVD. DE MANUEL SIUROT 50. 41013 - SEVILLA. ESPAÑA - TLFNO. 95 500 35 51
Email:	enrique.camello@juntadeandalucia.es

### 6.2 Management Plan(s):

An actual management plan does exist:

<input checked="" type="checkbox"/> Yes	Name: Plan de Ordenación de los Recursos Naturales de los parajes naturales Marismas del Río Palmones y Estuario del Río Guadiaro Link: <a href="http://juntadeandalucia.es/boja/2014/7/BOJA14-007-00066-66-01_00039879.pdf">http://juntadeandalucia.es/boja/2014/7/BOJA14-007-00066-66-01_00039879.pdf</a>
<input type="checkbox"/> No, but in preparation	
<input type="checkbox"/> No	

## 7. MAP OF THE SITES

[Back to top](#)

INSPIRE ID:

Map delivered as PDF in electronic format (optional)

Yes  No

Reference(s) to the original map used for the digitalisation of the electronic boundaries (optional).