



NATURA 2000 - STANDARD DATA FORM

For Special Protection Areas (SPA),
Proposed Sites for Community Importance (pSCI),
Sites of Community Importance (SCI) and
for Special Areas of Conservation (SAC)

SITE ES6120006
SITENAME Marismas del Río Palmones

TABLE OF CONTENTS

- [1. SITE IDENTIFICATION](#)
- [2. SITE LOCATION](#)
- [3. ECOLOGICAL INFORMATION](#)
- [4. SITE DESCRIPTION](#)
- [5. SITE PROTECTION STATUS](#)
- [6. SITE MANAGEMENT](#)
- [7. MAP OF THE SITE](#)

1. SITE IDENTIFICATION

1.1 Type C	1.2 Site code ES6120006	Back to top
----------------------	-----------------------------------	-----------------------------

1.3 Site name

Marismas del Río Palmones

1.4 First Compilation date 1997-12	1.5 Update date 2014-09
--	-----------------------------------

1.6 Respondent:

Name/Organisation: DIRECCIÓN GENERAL DE ESPACIOS NATURALES Y PARTICIPACIÓN CIUDADANA. CONSEJERÍA DE MEDIO AMBIENTE. JUNTA DE ANDALUCÍA
Address: AVD. DE MANUEL SIUROT 50. 41013 - SEVILLA. ESPAÑA - TLFNO. 95 500 35 52
Email: enrique.camello@juntadeandalucia.es

1.7 Site indication and designation / classification dates

Date site classified as SPA:	2002-10
National legal reference of SPA designation	No data

Date site proposed as SCI:	1997-12
Date site confirmed as SCI:	No data

Date site designated as SAC:	2014-01
National legal reference of SAC designation:	Decreto 221/2013, de 5 de noviembre, por el que se declaran las zonas especiales de conservación Marismas del río Palmones (ES6120006) y Estuario del río Guadiaro (ES6120003), se amplía el ámbito territorial de los parajes naturales Marismas del río Palmones y Estuario del río Guadiaro y se aprueba el Plan de Ordenación de los Recursos Naturales de los citados espacios naturales.

2. SITE LOCATION

2.1 Site-centre location [decimal degrees]:

[Back to top](#)

Longitude

-5.4389

Latitude

36.1729

2.2 Area [ha]:

52.99

2.3 Marine area [%]

0.0

2.4 Sitelength [km]:

0.0

2.5 Administrative region code and name

NUTS level 2 code

Region Name

ES61

Andalucía




2.6 Biogeographical Region(s)

Mediterranean (0.0
%)

3. ECOLOGICAL INFORMATION

3.1 Habitat types present on the site and assessment for them

[Back to top](#)

Annex I Habitat types						Site assessment			
Code	PF	NP	Cover [ha]	Cave [number]	Data quality	A B C D	A B C		
						Representativity	Relative Surface	Conservation	Global
1140 			0.5748			C	C	C	C
1210 			0.5748			C	C	C	C
1420 			43.11			A	C	A	A

2120		0.5748			C		C	C	C
5330		1.7244			A		C	A	A

- **PF:** for the habitat types that can have a non-priority as well as a priority form (6210, 7130, 9430) enter "X" in the column PF to indicate the priority form.
- **NP:** in case that a habitat type no longer exists in the site enter: x (optional)
- **Cover:** decimal values can be entered
- **Caves:** for habitat types 8310, 8330 (caves) enter the number of caves if estimated surface is not available.
- **Data quality:** G = 'Good' (e.g. based on surveys); M = 'Moderate' (e.g. based on partial data with some extrapolation); P = 'Poor' (e.g. rough estimation)

3.2 Species referred to in Article 4 of Directive 2009/147/EC and listed in Annex II of Directive 92/43/EEC and site evaluation for them

Species				Population in the site							Site assessment			
G	Code	Scientific Name	S	NP	T	Size		Unit	Cat.	D.qual.	A B C D		A B C	
						Min	Max				Pop.	Con.	Iso.	Glo.
B	A054	Anas acuta			w				P		D			
B	A051	Anas strepera			w				P		D			
B	A043	Anser anser			w				P		D			
B	A405	Aquila heliaca adalberti			c				P		D			
B	A028	Ardea cinerea			w				V		C	B	C	B
B	A029	Ardea purpurea			c				R		C	B	C	B
B	A024	Ardeola ralloides			w				P		D			
B	A025	Bubulcus ibis			w	45	45	i		G	C	B	C	B
R	1224	Caretta caretta			c				P		D			
B	A031	Ciconia ciconia			w	145	145	i		G	C	B	C	B
B	A030	Ciconia nigra			c				P		D			
B	A080	Circus gallicus			c				C		C	B	C	B
B	A081	Circus aeruginosus			w	2	2	i		G	C	B	C	B
B	A231	Coracias garrulus			c				P		D			
B	A026	Egretta garzetta			w				R		C	B	C	B
B	A399	Elanus caeruleus			c				P		D			
I	1065	Euphrydas aurinia			p				P		B	B	C	B
B	A127	Grus grus			w				P		D			

B	A130	Haematopus ostralegus			w				V		C	B	C	B
B	A092	Hieraetus pennatus			c				C		C	B	C	B
B	A131	Himantopus himantopus			c				C		C	B	C	B
B	A181	Larus audouinii			c				P		D			
B	A156	Limosa limosa			w				V		C	B	C	B
M	1355	Lutra lutra			p				P		C	C	B	C
B	A073	Milvus migrans			c				C		C	B	C	B
B	A077	Neophron percnopterus			c				R		C	B	C	B
B	A158	Numenius phaeopus			w				V		C	B	C	B
B	A023	Nycticorax nycticorax			c				P		D			
B	A094	Pandion haliaetus			w				V		C	B	C	B
B	A072	Pernis apivorus			c				C		C	B	C	B
B	A017	Phalacrocorax carbo			w				C		C	B	C	B
B	A034	Platalea leucorodia			w				P		C	B	C	B
B	A032	Plegadis falcinellus			c				P		D			
B	A141	Pluvialis squatarola			w				V		C	B	C	B
B	A119	Porzana porzana			w				P		C	B	C	B
B	A132	Recurvirostra avosetta			c				C		C	B	C	B
B	A190	Sterna caspia			w				P		D			
B	A192	Sterna dougallii			c				P		D			
B	A004	Tachybaptus ruficollis			w				V		C	B	C	B
B	A397	Tadorna ferruginea			c				P		D			
B	A162	Tringa totanus			w				V		C	B	C	B

- **Group:** A = Amphibians, B = Birds, F = Fish, I = Invertebrates, M = Mammals, P = Plants, R = Reptiles
- **S:** in case that the data on species are sensitive and therefore have to be blocked for any public access enter: yes
- **NP:** in case that a species is no longer present in the site enter: x (optional)
- **Type:** p = permanent, r = reproducing, c = concentration, w = wintering (for plant and non-migratory species use permanent)
- **Unit:** i = individuals, p = pairs or other units according to the Standard list of population units and

codes in accordance with Article 12 and 17 reporting (see [reference portal](#))

- **Abundance categories (Cat.):** C = common, R = rare, V = very rare, P = present - to fill if data are deficient (DD) or in addition to population size information
- **Data quality:** G = 'Good' (e.g. based on surveys); M = 'Moderate' (e.g. based on partial data with some extrapolation); P = 'Poor' (e.g. rough estimation); VP = 'Very poor' (use this category only, if not even a rough estimation of the population size can be made, in this case the fields for population size can remain empty, but the field "Abundance categories" has to be filled in)

4. SITE DESCRIPTION

[Back to top](#)

4.1 General site character

Habitat class	% Cover
N03	61.0
N06	30.0
N23	9.0
Total Habitat Cover	100

Other Site Characteristics

Los rasgos principales del lugar vienen definidos por la descripción en sus clases de hábitats.

4.2 Quality and importance

Interesante por la presencia de taxones de flora. Elevado interés para los desplazamientos migratorios de las aves. Importante para el hábitat 1110.

4.3 Threats, pressures and activities with impacts on the site

The most important impacts and activities with high effect on the site

Negative Impacts			
Rank	Threats and pressures [code]	Pollution (optional) [code]	inside/outside [i o b]
	J02.12		I
	A01		I
H	E02		I
M	K04		I
M	D02.01		I
	F01		I
H	E01		I

Positive Impacts			
Rank	Activities, management [code]	Pollution (optional) [code]	inside/outside [i o b]

Rank: H = high, M = medium, L = low

Pollution: N = Nitrogen input, P = Phosphor/Phosphate input, A = Acid input/acidification,

T = toxic inorganic chemicals, O = toxic organic chemicals, X = Mixed pollutions

i = inside, o = outside, b = both

5. SITE PROTECTION STATUS (optional)

[Back to top](#)

5.1 Designation types at national and regional level:

Code	Cover [%]	Code	Cover [%]	Code	Cover [%]

6. SITE MANAGEMENT

[Back to top](#)

6.1 Body(ies) responsible for the site management:

Organisation:	DIRECCIÓN GENERAL DE ESPACIOS NATURALES Y PARTICIPACIÓN CIUDADANA. CONSEJERÍA DE AGRICULTURA, PESCA Y MEDIO AMBIENTE. JUNTA DE ANDALUCÍA
Address:	AVD. DE MANUEL SIUROT 50. 41013 - SEVILLA. ESPAÑA - TLFNO. 95 500 35 52
Email:	enrique.camello@juntadeandalucia.es

6.2 Management Plan(s):

An actual management plan does exist:

<input checked="" type="checkbox"/> Yes	Name: Plan de Ordenación de los Recursos Naturales de los parajes naturales Marismas del Río Palmones y Estuario del Río Guadiaro Link: http://juntadeandalucia.es/boja/2014/7/BOJA14-007-00066-66-01_00039879.pdf
<input type="checkbox"/> No, but in preparation	
<input type="checkbox"/> No	

7. MAP OF THE SITES

[Back to top](#)

INSPIRE ID:

Map delivered as PDF in electronic format (optional)

Yes No

Reference(s) to the original map used for the digitalisation of the electronic boundaries (optional).