



NATURA 2000 - STANDARD DATA FORM

For Special Protection Areas (SPA),
Proposed Sites for Community Importance (pSCI),
Sites of Community Importance (SCI) and
for Special Areas of Conservation (SAC)

SITE ES6120031
SITENAME Ríos Guadiaro y Hozgarganta

TABLE OF CONTENTS

- [1. SITE IDENTIFICATION](#)
- [2. SITE LOCATION](#)
- [3. ECOLOGICAL INFORMATION](#)
- [4. SITE DESCRIPTION](#)
- [5. SITE PROTECTION STATUS](#)
- [6. SITE MANAGEMENT](#)
- [7. MAP OF THE SITE](#)

1. SITE IDENTIFICATION

1.1 Type B	1.2 Site code ES6120031	Back to top
----------------------	-----------------------------------	-----------------------------

1.3 Site name

Ríos Guadiaro y Hozgarganta

1.4 First Compilation date 2000-12	1.5 Update date 2014-09
--	-----------------------------------

1.6 Respondent:

Name/Organisation: DIRECCIÓN GENERAL DE ESPACIOS NATURALES Y PARTICIPACIÓN CIUDADANA. CONSEJERÍA DE MEDIO AMBIENTE. JUNTA DE ANDALUCÍA
Address: AVD. DE MANUEL SIUROT 50. 41013 - SEVILLA. ESPAÑA - TLFNO. 95 500 35 73
Email: enrique.camello@juntadeandalucia.es

Date site proposed as SCI:	2000-12
Date site confirmed as SCI:	No data
Date site designated as SAC:	No data
National legal reference of SAC designation:	No data

2. SITE LOCATION

2.1 Site-centre location [decimal degrees]:

[Back to top](#)

Longitude

-5.3549

Latitude

36.38

2.2 Area [ha]:

48.75

2.3 Marine area [%]

0.0

2.4 Sitelength [km]:

0.0

2.5 Administrative region code and name

NUTS level 2 code

Region Name

ES61	Andalucía
ES61	Andalucía






2.6 Biogeographical Region(s)

Mediterranean (0.0
%)

3. ECOLOGICAL INFORMATION

[Back to top](#)

3.1 Habitat types present on the site and assessment for them

Annex I Habitat types						Site assessment			
Code	PF	NP	Cover [ha]	Cave [number]	Data quality	A B C D	A B C		
						Representativity	Relative Surface	Conservation	Global
3150 			0.4895			C	C	C	C
91B0 			0.979			B	C	B	B
92A0 			7.3425			B	C	B	B
92D0 			0.4895			A	C	A	A
9330 			0.4895			B	C	B	B

- **PF:** for the habitat types that can have a non-priority as well as a priority form (6210, 7130, 9430) enter "X" in the column PF to indicate the priority form.
- **NP:** in case that a habitat type no longer exists in the site enter: x (optional)
- **Cover:** decimal values can be entered
- **Caves:** for habitat types 8310, 8330 (caves) enter the number of caves if estimated surface is not available.

- **Data quality:** G = 'Good' (e.g. based on surveys); M = 'Moderate' (e.g. based on partial data with some extrapolation); P = 'Poor' (e.g. rough estimation)

3.2 Species referred to in Article 4 of Directive 2009/147/EC and listed in Annex II of Directive 92/43/EEC and site evaluation for them

Species			Population in the site							Site assessment				
G	Code	Scientific Name	S	NP	T	Size		Unit	Cat.	D.qual.	A B C D		A B C	
						Min	Max				Pop.	Con.	Iso.	Glo.
F	1116	Chondrostoma polylepis			p				P		C	A	B	B
F	1095	Petromyzon marinus			p				P		C	A	C	A

- **Group:** A = Amphibians, B = Birds, F = Fish, I = Invertebrates, M = Mammals, P = Plants, R = Reptiles
- **S:** in case that the data on species are sensitive and therefore have to be blocked for any public access enter: yes
- **NP:** in case that a species is no longer present in the site enter: x (optional)
- **Type:** p = permanent, r = reproducing, c = concentration, w = wintering (for plant and non-migratory species use permanent)
- **Unit:** i = individuals, p = pairs or other units according to the Standard list of population units and codes in accordance with Article 12 and 17 reporting (see [reference portal](#))
- **Abundance categories (Cat.):** C = common, R = rare, V = very rare, P = present - to fill if data are deficient (DD) or in addition to population size information
- **Data quality:** G = 'Good' (e.g. based on surveys); M = 'Moderate' (e.g. based on partial data with some extrapolation); P = 'Poor' (e.g. rough estimation); VP = 'Very poor' (use this category only, if not even a rough estimation of the population size can be made, in this case the fields for population size can remain empty, but the field "Abundance categories" has to be filled in)

4. SITE DESCRIPTION

4.1 General site character

[Back to top](#)

Habitat class	% Cover
N18	1.0
N12	5.0
N16	27.0
N09	2.0
N21	53.0
N15	12.0
Total Habitat Cover	100

Other Site Characteristics

Los rasgos principales del lugar vienen definidos por la descripción en sus clases de hábitats.

4.2 Quality and importance

Ríos muy importantes para la conservación de Chodrostoma wilkommii Petromyzon marinus

5. SITE PROTECTION STATUS (optional)

5.1 Designation types at national and regional level:

[Back to top](#)

Code	Cover [%]	Code	Cover [%]	Code	Cover [%]
ES00	100.0				

6. SITE MANAGEMENT

6.1 Body(ies) responsible for the site management:

[Back to top](#)

Organisation:	DIRECCIÓN GENERAL DE ESPACIOS NATURALES Y PARTICIPACIÓN CIUDADANA. CONSEJERÍA DE AGRICULTURA, PESCA Y MEDIO AMBIENTE. JUNTA DE ANDALUCÍA
Address:	AVD. DE MANUEL SIUROT 50. 41013 - SEVILLA. ESPAÑA - TLFNO. 95 500 35 73
Email:	enrique.camello@juntadeandalucia.es

6.2 Management Plan(s):

An actual management plan does exist:

<input type="checkbox"/> Yes	Name: _____
	Link: _____
<input type="checkbox"/> No, but in preparation	
<input checked="" type="checkbox"/> No	

7. MAP OF THE SITES

[Back to top](#)

INSPIRE ID:

Map delivered as PDF in electronic format (optional)

Yes No

Reference(s) to the original map used for the digitalisation of the electronic boundaries (optional).