



NATURA 2000 - STANDARD DATA FORM

For Special Protection Areas (SPA),
Proposed Sites for Community Importance (pSCI),
Sites of Community Importance (SCI) and
for Special Areas of Conservation (SAC)

SITE ES6140013
SITENAME Acantilados y Fondos Marinos Tesorillo-Salobreña

TABLE OF CONTENTS

- [1. SITE IDENTIFICATION](#)
- [2. SITE LOCATION](#)
- [3. ECOLOGICAL INFORMATION](#)
- [4. SITE DESCRIPTION](#)
- [5. SITE PROTECTION STATUS](#)
- [6. SITE MANAGEMENT](#)
- [7. MAP OF THE SITE](#)

1. SITE IDENTIFICATION

1.1 Type B	1.2 Site code ES6140013	Back to top
----------------------	-----------------------------------	-----------------------------

1.3 Site name

Acantilados y Fondos Marinos Tesorillo-Salobreña

1.4 First Compilation date 2000-12	1.5 Update date 2014-09
--	-----------------------------------

1.6 Respondent:

Name/Organisation: DIRECCIÓN GENERAL DE ESPACIOS NATURALES Y PARTICIPACIÓN CIUDADANA. CONSEJERÍA DE MEDIO AMBIENTE. JUNTA DE ANDALUCÍA
Address: AVD. DE MANUEL SIUROT 50. 41013 - SEVILLA. ESPAÑA - TLFNO. 95 500 35 106
Email: enrique.camello@juntadeandalucia.es

Date site proposed as SCI:	2000-12
Date site confirmed as SCI:	No data
Date site designated as SAC:	No data
National legal reference of SAC designation:	No data

2. SITE LOCATION

2.1 Site-centre location [decimal degrees]:

[Back to top](#)

Longitude

-3.6321

Latitude

36.7329

2.2 Area [ha]:

1013.03

2.3 Marine area [%]

100.0

2.4 Sitelength [km]:

0.0

2.5 Administrative region code and name

NUTS level 2 code

Region Name

ES61	Andalucía
ESZZ	Extra-Regio




2.6 Biogeographical Region(s)

Mediterranean (0.0
%)

3. ECOLOGICAL INFORMATION

[Back to top](#)

3.1 Habitat types present on the site and assessment for them

Annex I Habitat types						Site assessment			
Code	PF	NP	Cover [ha]	Cave [number]	Data quality	A B C D	A B C		
						Representativity	Relative Surface	Conservation	Global
1170 			810.408			A	B	A	A
8330 			101.301			A	B	A	A
92D0 			10.1301			B	C	B	B

- **PF:** for the habitat types that can have a non-priority as well as a priority form (6210, 7130, 9430) enter "X" in the column PF to indicate the priority form.
- **NP:** in case that a habitat type no longer exists in the site enter: x (optional)
- **Cover:** decimal values can be entered
- **Caves:** for habitat types 8310, 8330 (caves) enter the number of caves if estimated surface is not available.
- **Data quality:** G = 'Good' (e.g. based on surveys); M = 'Moderate' (e.g. based on partial data with some extrapolation); P = 'Poor' (e.g. rough estimation)

4. SITE DESCRIPTION

4.1 General site character

Habitat class	% Cover
N01	70.0
N05	30.0
Total Habitat Cover	100

Other Site Characteristics

Los rasgos principales del lugar vienen definidos por la descripción en sus clases de hábitats.

4.2 Quality and importance

Tramo de costa donde se combinan playas arenosas y zonas pedregosas donde coexisten fanerógamas marinas Cymodocea nodosa y Zostera marina. En dicha comunidad de fanerógamas aparecen las poblaciones más abundantes de Hippocampus hippocampus y H. ramulosus. Aparecen los moluscos Charonian lampas y Pinna rudis, el cnidario Astroides calicularis, los gorgonáceos Eunicella gazella, E. verrucosa, Leptogorgia sarmentosa y Leptogorgia lusitanica. Es especialmente destacable el foronídeo Phoronopsis californica.

5. SITE PROTECTION STATUS (optional)

5.1 Designation types at national and regional level:

Code	Cover [%]	Code	Cover [%]	Code	Cover [%]
ES00	100.0				

6. SITE MANAGEMENT

6.1 Body(ies) responsible for the site management:

Organisation:	DIRECCIÓN GENERAL DE ESPACIOS NATURALES Y PARTICIPACIÓN CIUDADANA. CONSEJERÍA DE AGRICULTURA, PESCA Y MEDIO AMBIENTE. JUNTA DE ANDALUCÍA
Address:	AVD. DE MANUEL SIUROT 50. 41013 - SEVILLA. ESPAÑA - TLFNO. 95 500 35 106
Email:	enrique.camello@juntadeandalucia.es

6.2 Management Plan(s):

An actual management plan does exist:

<input type="checkbox"/>	Yes	Name: _____
		Link: _____
<input type="checkbox"/>	No, but in preparation	
<input checked="" type="checkbox"/>	No	

7. MAP OF THE SITES

INSPIRE ID:

Map delivered as PDF in electronic format (optional)

Yes No

Reference(s) to the original map used for the digitalisation of the electronic boundaries (optional).