



NATURA 2000 - STANDARD DATA FORM

For Special Protection Areas (SPA),
Proposed Sites for Community Importance (pSCI),
Sites of Community Importance (SCI) and
for Special Areas of Conservation (SAC)

SITE ES6150001
SITENAME Laguna del Portil

TABLE OF CONTENTS

- [1. SITE IDENTIFICATION](#)
- [2. SITE LOCATION](#)
- [3. ECOLOGICAL INFORMATION](#)
- [4. SITE DESCRIPTION](#)
- [5. SITE PROTECTION STATUS](#)
- [6. SITE MANAGEMENT](#)

1. SITE IDENTIFICATION

1.1 Type B	1.2 Site code ES6150001	Back to top
----------------------	-----------------------------------	-----------------------------

1.3 Site name

Laguna del Portil

1.4 First Compilation date 1997-12	1.5 Update date 2012-12
--	-----------------------------------

1.6 Respondent:

Name/Organisation:	DIRECCIÓN GENERAL DE ESPACIOS NATURALES Y PARTICIPACIÓN CIUDADANA. CONSEJERÍA DE MEDIO AMBIENTE. JUNTA DE ANDALUCÍA
Address:	AVD. DE MANUEL SIUROT 50. 41013 - SEVILLA. ESPAÑA - TLFNO. 95 500 35 110
Email:	enrique.camello@juntadeandalucia.es

Date site proposed as SCI:	1997-12
Date site confirmed as SCI:	No data
Date site designated as SAC:	No data
National legal reference of SAC designation:	No data

2. SITE LOCATION

[Back to top](#)

2.1 Site-centre location [decimal degrees]:

Longitude

-7.04675922507

Latitude

37.2233268251

2.2 Area [ha]:

1265.6

2.3 Marine area [%]

0.0

2.4 Sitelength [km]:

0.0

2.5 Administrative region code and name

NUTS level 2 code

Region Name

ES61

Andalucía




2.6 Biogeographical Region(s)

Mediterranean (0.0
%)

3. ECOLOGICAL INFORMATION

3.1 Habitat types present on the site and assessment for them

[Back to top](#)

Annex I Habitat types						Site assessment			
Code	PF	NP	Cover [ha]	Cave [number]	Data quality	A B C D	A B C		
						Representativity	Relative Surface	Conservation	Global
2110 			12.6563			A	C	A	A
2130 			12.6563			A	C	A	A
2270 			12.6563			A	C	A	A

- **PF:** for the habitat types that can have a non-priority as well as a priority form (6210, 7130, 9430) enter "X" in the column PF to indicate the priority form.
- **NP:** in case that a habitat type no longer exists in the site enter: x (optional)
- **Cover:** decimal values can be entered
- **Caves:** for habitat types 8310, 8330 (caves) enter the number of caves if estimated surface is not available.
- **Data quality:** G = 'Good' (e.g. based on surveys); M = 'Moderate' (e.g. based on partial data with some extrapolation); P = 'Poor' (e.g. rough estimation)

3.2 Species referred to in Article 4 of Directive 2009/147/EC and listed in Annex II of Directive 92/43/EEC and site evaluation for them

--	--	--

Species					Population in the site						Site assessment			
G	Code	Scientific Name	S	NP	T	Size		Unit	Cat.	D.qual.	A B C D	A B C		
						Min	Max				Pop.	Con.	Iso.	Glo.
B	A168	Actitis hypoleucos			w				P					
B	A054	Anas acuta			w				P					
B	A056	Anas clypeata			w				P					
B	A052	Anas crecca			w				P					
B	A050	Anas penelope			w				P					
B	A053	Anas platyrhynchos			p				P					
B	A055	Anas querquedula			w				P					
B	A051	Anas strepera			w				P					
B	A029	Ardea purpurea			r	1	1	p		G	C	B	C	B
B	A024	Ardeola ralloides			w				P		D			
B	A222	Asio flammeus			c				P		D			
B	A059	Aythya ferina			w				P					
B	A061	Aythya fuligula			w				P					
B	A060	Aythya nyroca			w	10	10	i		G	B	B	B	B
B	A025	Bubulcus ibis			w				P					
B	A198	Chlidonias leucopterus			c				P					
B	A197	Chlidonias niger			c				P		D			
B	A031	Ciconia ciconia			c				P		D			
A	1194	Discoglossus galganoi			p				P		C	C	C	C
R	1220	Emys orbicularis			p				P		C	B	C	B
B	A125	Fulica atra			p				P					
B	A126	Fulica cristata			w				P		C	B	B	B
B	A131	Himantopus himantopus			r				P		C	B	C	B
B	A022	Ixobrychus minutus			r	1	1	p		G	C	B	C	B
B	A183	Larus fuscus			w				P					
B	A179	Larus ridibundus			p				P					
M	1355	Lutra lutra			p				P		C	C	B	C

B	A071	Oxyura leucocephala					w				P		C	B	B	B
B	A017	Phalacrocorax carbo					w				P					
B	A034	Platalea leucorodia					w				P		D			
B	A032	Plegadis falcinellus					w				P		C	B	C	B
B	A007	Podiceps auritus					w				P		D			
B	A008	Podiceps nigricollis					w				P					
B	A124	Porphyrio porphyrio				r	3	3	p		P	G	C	B	C	B
B	A124	Porphyrio porphyrio					p				P		C	B	C	B
B	A193	Sterna hirundo					c				P		D			
B	A191	Sterna sandvicensis					w				P		D			
B	A004	Tachybaptus ruficollis					p				P					
P	1681	Thymus carnosus					p				P		B	B	C	B
B	A165	Tringa ochropus					w				P					
B	A162	Tringa totanus					w				P					

- **Group:** A = Amphibians, B = Birds, F = Fish, I = Invertebrates, M = Mammals, P = Plants, R = Reptiles
- **S:** in case that the data on species are sensitive and therefore have to be blocked for any public access enter: yes
- **NP:** in case that a species is no longer present in the site enter: x (optional)
- **Type:** p = permanent, r = reproducing, c = concentration, w = wintering (for plant and non-migratory species use permanent)
- **Unit:** i = individuals, p = pairs or other units according to the Standard list of population units and codes in accordance with Article 12 and 17 reporting (see [reference portal](#))
- **Abundance categories (Cat.):** C = common, R = rare, V = very rare, P = present - to fill if data are deficient (DD) or in addition to population size information
- **Data quality:** G = 'Good' (e.g. based on surveys); M = 'Moderate' (e.g. based on partial data with some extrapolation); P = 'Poor' (e.g. rough estimation); VP = 'Very poor' (use this category only, if not even a rough estimation of the population size can be made, in this case the fields for population size can remain empty, but the field "Abundance categories" has to be filled in)

4. SITE DESCRIPTION

4.1 General site character

[Back to top](#)

Habitat class	% Cover
N06	1.0
N08	14.0
N09	6.0

N20	9.0
N23	1.0
N17	69.0
Total Habitat Cover	100

Other Site Characteristics

Los rasgos principales del lugar vienen definidos por la descripción en sus clases de hábitats.

4.2 Quality and importance

Presencia de hábitats de la Directiva 92/43/CEE. Importante para *Thymus carnosus*

5. SITE PROTECTION STATUS (optional)

[Back to top](#)

5.1 Designation types at national and regional level:

Code	Cover [%]	Code	Cover [%]	Code	Cover [%]
ES04	100.0				

6. SITE MANAGEMENT

[Back to top](#)

6.1 Body(ies) responsible for the site management:

Organisation:	DIRECCIÓN GENERAL DE ESPACIOS NATURALES Y PARTICIPACIÓN CIUDADANA. CONSEJERÍA DE AGRICULTURA, PESCA Y MEDIO AMBIENTE. JUNTA DE ANDALUCÍA
Address:	AVD. DE MANUEL SIUROT 50. 41013 - SEVILLA. ESPAÑA - TLFNO. 95 500 35 110
Email:	enrique.camello@juntadeandalucia.es

6.2 Management Plan(s):

An actual management plan does exist:

<input type="checkbox"/>	Yes	Name: _____ Link: _____
<input type="checkbox"/>	No, but in preparation	
<input checked="" type="checkbox"/>	No	