



NATURA 2000 - STANDARD DATA FORM

For Special Protection Areas (SPA),
Proposed Sites for Community Importance (pSCI),
Sites of Community Importance (SCI) and
for Special Areas of Conservation (SAC)

SITE ES6160013
SITENAME Río Guadalquivir Tramo Superior

TABLE OF CONTENTS

- [1. SITE IDENTIFICATION](#)
- [2. SITE LOCATION](#)
- [3. ECOLOGICAL INFORMATION](#)
- [4. SITE DESCRIPTION](#)
- [5. SITE PROTECTION STATUS](#)
- [6. SITE MANAGEMENT](#)

1. SITE IDENTIFICATION

1.1 Type B	1.2 Site code ES6160013	Back to top
----------------------	-----------------------------------	-----------------------------

1.3 Site name

Río Guadalquivir Tramo Superior

1.4 First Compilation date 2000-12	1.5 Update date 2012-12
--	-----------------------------------

1.6 Respondent:

Name/Organisation: DIRECCIÓN GENERAL DE ESPACIOS NATURALES Y PARTICIPACIÓN CIUDADANA. CONSEJERÍA DE MEDIO AMBIENTE. JUNTA DE ANDALUCÍA
Address: AVD. DE MANUEL SIUROT 50. 41013 - SEVILLA. ESPAÑA - TLFNO. 95 500 35 149
Email: enrique.camello@juntadeandalucia.es

Date site proposed as SCI:	2000-12
Date site confirmed as SCI:	No data
Date site designated as SAC:	No data
National legal reference of SAC designation:	No data

2. SITE LOCATION

[Back to top](#)

2.1 Site-centre location [decimal degrees]:

Longitude

-3.03907422276

Latitude

38.0667371405

2.2 Area [ha]:

43.71

2.3 Marine area [%]

0.0

2.4 Sitelength [km]:

0.0

2.5 Administrative region code and name

NUTS level 2 code

Region Name

ES61

Andalucía




2.6 Biogeographical Region(s)

Mediterranean (0.0
%)

3. ECOLOGICAL INFORMATION

3.1 Habitat types present on the site and assessment for them

[Back to top](#)

Annex I Habitat types						Site assessment			
Code	PF	NP	Cover [ha]	Cave [number]	Data quality	A B C D	A B C		
						Representativity	Relative Surface	Conservation	Global
4090 			0.4371			B	C	B	B
6220 			0.4371			B	C	B	B
92A0 			0.8742			B	C	B	B

- **PF:** for the habitat types that can have a non-priority as well as a priority form (6210, 7130, 9430) enter "X" in the column PF to indicate the priority form.
- **NP:** in case that a habitat type no longer exists in the site enter: x (optional)
- **Cover:** decimal values can be entered
- **Caves:** for habitat types 8310, 8330 (caves) enter the number of caves if estimated surface is not available.
- **Data quality:** G = 'Good' (e.g. based on surveys); M = 'Moderate' (e.g. based on partial data with some extrapolation); P = 'Poor' (e.g. rough estimation)

3.2 Species referred to in Article 4 of Directive 2009/147/EC and listed in Annex II of Directive 92/43/EEC and site evaluation for them

--	--	--

Species					Population in the site					Site assessment				
G	Code	Scientific Name	S	NP	T	Size		Unit	Cat.	D.qual.	A B C D		A B C	
						Min	Max				Pop.	Con.	Iso.	Glo.
F	1116	Chondrostoma polylepis			p				P		C	C	B	B
F	1123	Rutilus alburnoides			p				P		C	C	B	B

- **Group:** A = Amphibians, B = Birds, F = Fish, I = Invertebrates, M = Mammals, P = Plants, R = Reptiles
- **S:** in case that the data on species are sensitive and therefore have to be blocked for any public access enter: yes
- **NP:** in case that a species is no longer present in the site enter: x (optional)
- **Type:** p = permanent, r = reproducing, c = concentration, w = wintering (for plant and non-migratory species use permanent)
- **Unit:** i = individuals, p = pairs or other units according to the Standard list of population units and codes in accordance with Article 12 and 17 reporting (see [reference portal](#))
- **Abundance categories (Cat.):** C = common, R = rare, V = very rare, P = present - to fill if data are deficient (DD) or in addition to population size information
- **Data quality:** G = 'Good' (e.g. based on surveys); M = 'Moderate' (e.g. based on partial data with some extrapolation); P = 'Poor' (e.g. rough estimation); VP = 'Very poor' (use this category only, if not even a rough estimation of the population size can be made, in this case the fields for population size can remain empty, but the field "Abundance categories" has to be filled in)

4. SITE DESCRIPTION

4.1 General site character

[Back to top](#)

Habitat class	% Cover
N16	88.0
N21	6.0
N15	6.0
Total Habitat Cover	100

Other Site Characteristics

Los rasgos principales del lugar vienen definidos por la descripción en sus clases de hábitats.

4.2 Quality and importance

Río importante para Chondrostoma polylepis y Rutilus alburnoides

5. SITE PROTECTION STATUS (optional)

5.1 Designation types at national and regional level:

[Back to top](#)

Code	Cover [%]	Code	Cover [%]	Code	Cover [%]
ES00	100.0				

6. SITE MANAGEMENT

[Back to top](#)

6.1 Body(ies) responsible for the site management:

Organisation:	DIRECCIÓN GENERAL DE ESPACIOS NATURALES Y PARTICIPACIÓN CIUDADANA. CONSEJERÍA DE AGRICULTURA, PESCA Y MEDIO AMBIENTE. JUNTA DE ANDALUCÍA
Address:	AVD. DE MANUEL SIUROT 50. 41013 - SEVILLA. ESPAÑA - TLFNO. 95 500 35 149
Email:	enrique.camello@juntadeandalucia.es

6.2 Management Plan(s):

An actual management plan does exist:

<input type="checkbox"/> Yes	Name: _____
	Link: _____
<input type="checkbox"/> No, but in preparation	
<input checked="" type="checkbox"/> No	