



# NATURA 2000 - STANDARD DATA FORM

For Special Protection Areas (SPA),  
Proposed Sites for Community Importance (pSCI),  
Sites of Community Importance (SCI) and  
for Special Areas of Conservation (SAC)

SITE ES6160014  
SITENAME Río Guadalimar

## TABLE OF CONTENTS

- [1. SITE IDENTIFICATION](#)
- [2. SITE LOCATION](#)
- [3. ECOLOGICAL INFORMATION](#)
- [4. SITE DESCRIPTION](#)
- [5. SITE PROTECTION STATUS](#)
- [6. SITE MANAGEMENT](#)

## 1. SITE IDENTIFICATION

<b>1.1 Type</b> B	<b>1.2 Site code</b> ES6160014	<a href="#">Back to top</a>
----------------------	-----------------------------------	-----------------------------

### 1.3 Site name

Río Guadalimar
----------------

<b>1.4 First Compilation date</b> 2000-12	<b>1.5 Update date</b> 2012-12
--	-----------------------------------

### 1.6 Respondent:

<b>Name/Organisation:</b>	DIRECCIÓN GENERAL DE ESPACIOS NATURALES Y PARTICIPACIÓN CIUDADANA. CONSEJERÍA DE MEDIO AMBIENTE. JUNTA DE ANDALUCÍA
<b>Address:</b>	AVD. DE MANUEL SIUROT 50. 41013 - SEVILLA. ESPAÑA - TLFNO. 95 500 35 150
<b>Email:</b>	enrique.camello@juntadeandalucia.es

<b>Date site proposed as SCI:</b>	2000-12
<b>Date site confirmed as SCI:</b>	No data
<b>Date site designated as SAC:</b>	No data
<b>National legal reference of SAC designation:</b>	No data

## 2. SITE LOCATION

[Back to top](#)

## 2.1 Site-centre location [decimal degrees]:

### Longitude

-3.11479385184

### Latitude

38.1724180609

## 2.2 Area [ha]:

2064.99

## 2.3 Marine area [%]

0.0

## 2.4 Sitelength [km]:

0.0

## 2.5 Administrative region code and name

### NUTS level 2 code

### Region Name

ES61

Andalucía









## 2.6 Biogeographical Region(s)

Mediterranean (0.0  
%)

## 3. ECOLOGICAL INFORMATION

### 3.1 Habitat types present on the site and assessment for them

[Back to top](#)

Annex I Habitat types						Site assessment			
Code	PF	NP	Cover [ha]	Cave [number]	Data quality	A B C D	A B C		
						Representativity	Relative Surface	Conservation	Global
4090 			20.6503			C	C	C	C
5210 			20.6503			B	C	B	B
6220 			20.6503			B	C	B	B
6310 			20.6503			C	C	C	C
6420 			20.6503			B	C	B	B
92A0 			82.6012			A	C	A	A
92D0 			20.6503			B	C	B	B
9340 			20.6503			B	C	B	B

- **PF:** for the habitat types that can have a non-priority as well as a priority form (6210, 7130, 9430) enter "X" in the column PF to indicate the priority form.
- **NP:** in case that a habitat type no longer exists in the site enter: x (optional)
- **Cover:** decimal values can be entered
- **Caves:** for habitat types 8310, 8330 (caves) enter the number of caves if estimated surface is not available.
- **Data quality:** G = 'Good' (e.g. based on surveys); M = 'Moderate' (e.g. based on partial data with some extrapolation); P = 'Poor' (e.g. rough estimation)

### 3.2 Species referred to in Article 4 of Directive 2009/147/EC and listed in Annex II of Directive 92/43/EEC and site evaluation for them

Species			Population in the site							Site assessment				
G	Code	Scientific Name	S	NP	T	Size		Unit	Cat.	D.qual.	A B C D		A B C	
						Min	Max				Pop.	Con.	Iso.	Glo.
F	1116	<a href="#">Chondrostoma polylepis</a>			p				P		C	B	B	B
F	1123	<a href="#">Rutilus alburnoides</a>			p				P		C	B	B	B

- **Group:** A = Amphibians, B = Birds, F = Fish, I = Invertebrates, M = Mammals, P = Plants, R = Reptiles
- **S:** in case that the data on species are sensitive and therefore have to be blocked for any public access enter: yes
- **NP:** in case that a species is no longer present in the site enter: x (optional)
- **Type:** p = permanent, r = reproducing, c = concentration, w = wintering (for plant and non-migratory species use permanent)
- **Unit:** i = individuals, p = pairs or other units according to the Standard list of population units and codes in accordance with Article 12 and 17 reporting (see [reference portal](#))
- **Abundance categories (Cat.):** C = common, R = rare, V = very rare, P = present - to fill if data are deficient (DD) or in addition to population size information
- **Data quality:** G = 'Good' (e.g. based on surveys); M = 'Moderate' (e.g. based on partial data with some extrapolation); P = 'Poor' (e.g. rough estimation); VP = 'Very poor' (use this category only, if not even a rough estimation of the population size can be made, in this case the fields for population size can remain empty, but the field "Abundance categories" has to be filled in)

## 4. SITE DESCRIPTION

### 4.1 General site character

[Back to top](#)

Habitat class	% Cover
N23	20.0
N21	49.0
N09	1.0
N18	1.0
N16	2.0
N15	2.0
N12	15.0
N08	10.0
<b>Total Habitat Cover</b>	<b>100</b>

### Other Site Characteristics

---

Los rasgos principales del lugar vienen definidos por la descripción en sus clases de hábitats.

#### 4.2 Quality and importance

Río importante para *Rutilus alburnoides* y *Chondrostoma polylepis*

### 5. SITE PROTECTION STATUS (optional)

[Back to top](#)

#### 5.1 Designation types at national and regional level:

Code	Cover [%]	Code	Cover [%]	Code	Cover [%]
ES00	100.0				

### 6. SITE MANAGEMENT

[Back to top](#)

#### 6.1 Body(ies) responsible for the site management:

Organisation:	DIRECCIÓN GENERAL DE ESPACIOS NATURALES Y PARTICIPACIÓN CIUDADANA. CONSEJERÍA DE AGRICULTURA, PESCA Y MEDIO AMBIENTE. JUNTA DE ANDALUCÍA
Address:	AVD. DE MANUEL SIUROT 50. 41013 - SEVILLA. ESPAÑA - TLFNO. 95 500 35 150
Email:	enrique.camello@juntadeandalucia.es

#### 6.2 Management Plan(s):

An actual management plan does exist:

<input type="checkbox"/>	Yes	Name: _____ Link: _____
<input type="checkbox"/>	No, but in preparation	
<input checked="" type="checkbox"/>	No	