



NATURA 2000 - STANDARD DATA FORM

For Special Protection Areas (SPA),
Proposed Sites for Community Importance (pSCI),
Sites of Community Importance (SCI) and
for Special Areas of Conservation (SAC)

SITE ES6180007
SITENAME Arroyo de Santiago, Salado de Morón y Matabueyes/Garrapata

TABLE OF CONTENTS

- [1. SITE IDENTIFICATION](#)
- [2. SITE LOCATION](#)
- [3. ECOLOGICAL INFORMATION](#)
- [4. SITE DESCRIPTION](#)
- [5. SITE PROTECTION STATUS](#)
- [6. SITE MANAGEMENT](#)

1. SITE IDENTIFICATION

| | | |
|----------------------|-----------------------------------|-----------------------------|
| 1.1 Type B | 1.2 Site code ES6180007 | Back to top |
|----------------------|-----------------------------------|-----------------------------|

1.3 Site name

Arroyo de Santiago, Salado de Morón y Matabueyes/Garrapata

| | |
|--|-----------------------------------|
| 1.4 First Compilation date 2000-12 | 1.5 Update date 2012-12 |
|--|-----------------------------------|

1.6 Respondent:

Name/Organisation: DIRECCIÓN GENERAL DE ESPACIOS NATURALES Y PARTICIPACIÓN CIUDADANA. CONSEJERÍA DE MEDIO AMBIENTE. JUNTA DE ANDALUCÍA
Address: AVD. DE MANUEL SIUROT 50. 41013 - SEVILLA. ESPAÑA - TLFNO. 95 500 35 193
Email: enrique.camello@juntadeandalucia.es

| | |
|---|---------|
| Date site proposed as SCI: | 2000-12 |
| Date site confirmed as SCI: | No data |
| Date site designated as SAC: | No data |
| National legal reference of SAC designation: | No data |

2. SITE LOCATION

[Back to top](#)

2.1 Site-centre location [decimal degrees]:

Longitude

-5.57727598984

Latitude

36.9436281326

2.2 Area [ha]:

195.68

2.3 Marine area [%]

0.0

2.4 Sitelength [km]:

0.0

2.5 Administrative region code and name

NUTS level 2 code

Region Name

| | |
|------|-----------|
| ES61 | Andalucía |
| ES61 | Andalucía |





2.6 Biogeographical Region(s)

Mediterranean (0.0
%)

3. ECOLOGICAL INFORMATION

[Back to top](#)

3.1 Habitat types present on the site and assessment for them

| Annex I Habitat types | | | | | | Site assessment | | | |
|--|----|----|------------|---------------|--------------|------------------|------------------|--------------|--------|
| Code | PF | NP | Cover [ha] | Cave [number] | Data quality | A B C D | A B C | | |
| | | | | | | Representativity | Relative Surface | Conservation | Global |
| 5330  | | | 1.9568 | | | C | C | C | C |
| 92D0  | | | 1.9568 | | | C | C | C | C |
| 9320  | | | 1.9568 | | | B | C | B | B |
| 9340  | | | 1.9568 | | | B | C | B | B |

- **PF:** for the habitat types that can have a non-priority as well as a priority form (6210, 7130, 9430) enter "X" in the column PF to indicate the priority form.
- **NP:** in case that a habitat type no longer exists in the site enter: x (optional)
- **Cover:** decimal values can be entered
- **Caves:** for habitat types 8310, 8330 (caves) enter the number of caves if estimated surface is not available.
- **Data quality:** G = 'Good' (e.g. based on surveys); M = 'Moderate' (e.g. based on partial data with some extrapolation); P = 'Poor' (e.g. rough estimation)

3.2 Species referred to in Article 4 of Directive 2009/147/EC and listed in Annex II of Directive 92/43/EEC and site evaluation for them

| Species | | | | | Population in the site | | | | | | Site assessment | | | |
|---------|------|---------------------------------------|---|----|------------------------|------|-----|------|------|---------|-----------------|-------|------|------|
| G | Code | Scientific Name | S | NP | T | Size | | Unit | Cat. | D.qual. | A B C D | A B C | | |
| | | | | | | Min | Max | | | | Pop. | Con. | Iso. | Glo. |
| F | 1151 | Aphanius iberus | | | p | | | | P | | B | A | A | A |
| A | 1194 | Discoglossus galganoi | | | p | | | | P | | C | C | C | C |

- **Group:** A = Amphibians, B = Birds, F = Fish, I = Invertebrates, M = Mammals, P = Plants, R = Reptiles
- **S:** in case that the data on species are sensitive and therefore have to be blocked for any public access enter: yes
- **NP:** in case that a species is no longer present in the site enter: x (optional)
- **Type:** p = permanent, r = reproducing, c = concentration, w = wintering (for plant and non-migratory species use permanent)
- **Unit:** i = individuals, p = pairs or other units according to the Standard list of population units and codes in accordance with Article 12 and 17 reporting (see [reference portal](#))
- **Abundance categories (Cat.):** C = common, R = rare, V = very rare, P = present - to fill if data are deficient (DD) or in addition to population size information
- **Data quality:** G = 'Good' (e.g. based on surveys); M = 'Moderate' (e.g. based on partial data with some extrapolation); P = 'Poor' (e.g. rough estimation); VP = 'Very poor' (use this category only, if not even a rough estimation of the population size can be made, in this case the fields for population size can remain empty, but the field "Abundance categories" has to be filled in)

4. SITE DESCRIPTION

4.1 General site character

[Back to top](#)

| Habitat class | % Cover |
|----------------------------|------------|
| N08 | 3.0 |
| N12 | 87.0 |
| N21 | 3.0 |
| N18 | 2.0 |
| N09 | 4.0 |
| N16 | 1.0 |
| Total Habitat Cover | 100 |

Other Site Characteristics

Los rasgos principales del lugar vienen definidos por la descripción en sus clases de hábitats.

4.2 Quality and importance

Importante para fartet (*Aphanius iberus*). Realmanete es nueva especie muy próxima al fartet con un área de distribución muy limitada, posiblemente nuevo endemismo andaluz.

4.5 Documentation

Localización, estado de conservación y plan de recuperación de las poblaciones del género lebias en la Comunidad Autónoma Andaluza, Carlos Fernández-Delgado, 1998

5. SITE PROTECTION STATUS (optional)

[Back to top](#)

5.1 Designation types at national and regional level:

| Code | Cover [%] | Code | Cover [%] | Code | Cover [%] |
|------|-----------|------|-----------|------|-----------|
| ES00 | 100.0 | | | | |

6. SITE MANAGEMENT

[Back to top](#)

6.1 Body(ies) responsible for the site management:

| | |
|---------------|--|
| Organisation: | DIRECCIÓN GENERAL DE ESPACIOS NATURALES Y PARTICIPACIÓN CIUDADANA. CONSEJERÍA DE AGRICULTURA, PESCA Y MEDIO AMBIENTE. JUNTA DE ANDALUCÍA |
| Address: | AVD. DE MANUEL SIUROT 50. 41013 - SEVILLA. ESPAÑA - TLFNO. 95 500 35 193 |
| Email: | enrique.camello@juntadeandalucia.es |

6.2 Management Plan(s):

An actual management plan does exist:

| | | |
|-------------------------------------|------------------------|-------------|
| <input type="checkbox"/> | Yes | Name: _____ |
| | | Link: _____ |
| <input type="checkbox"/> | No, but in preparation | |
| <input checked="" type="checkbox"/> | No | |