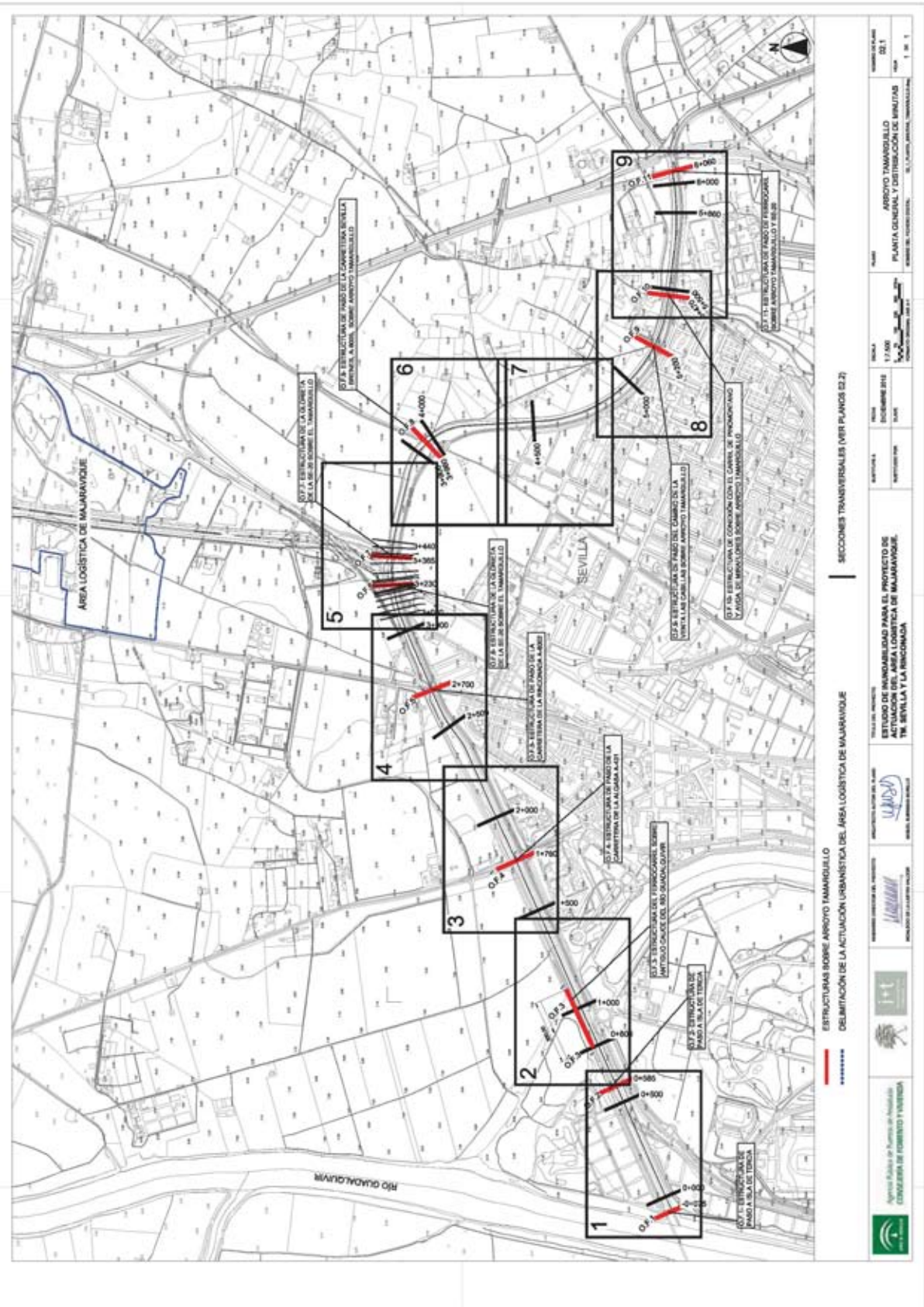
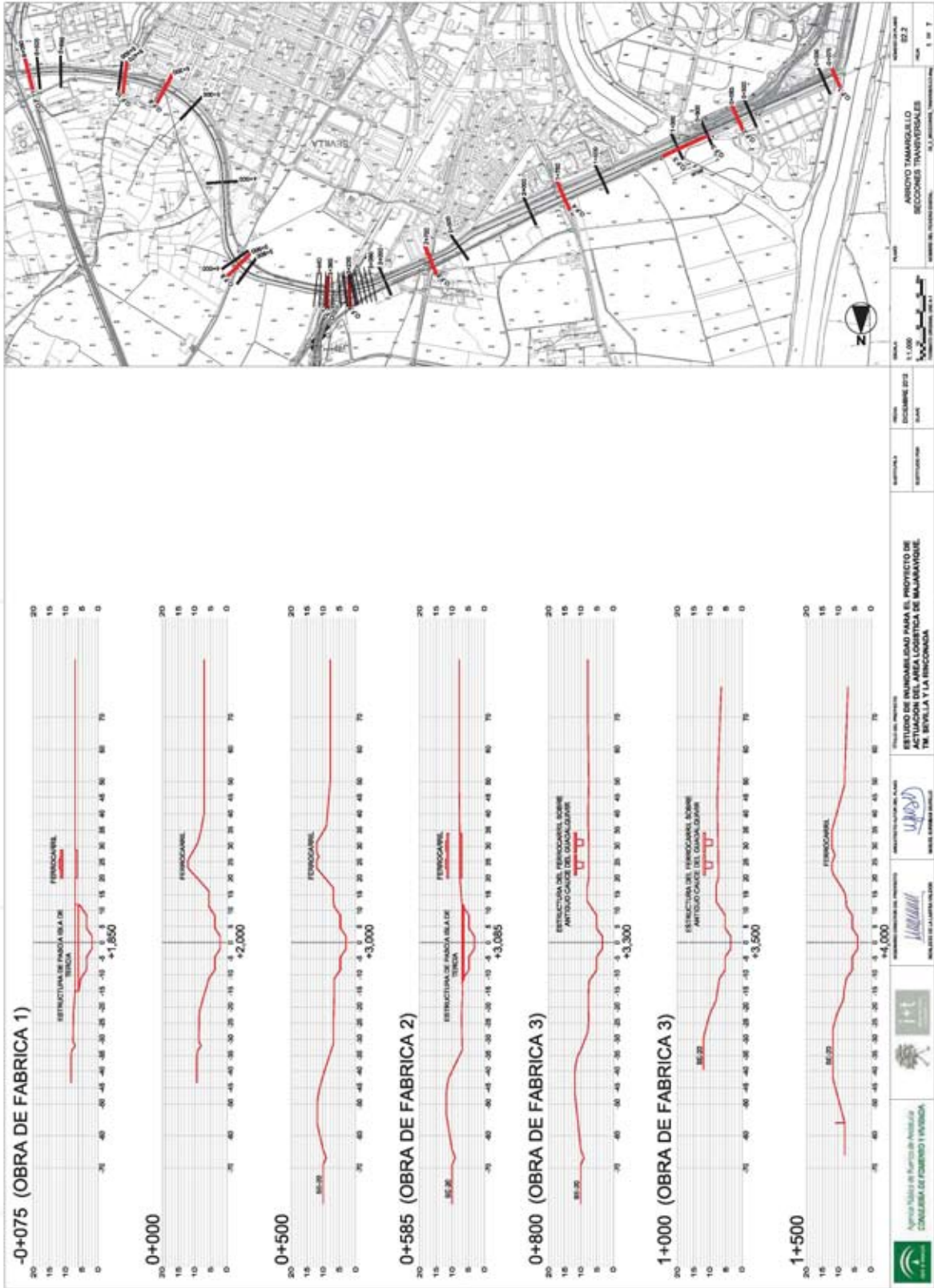


00145674



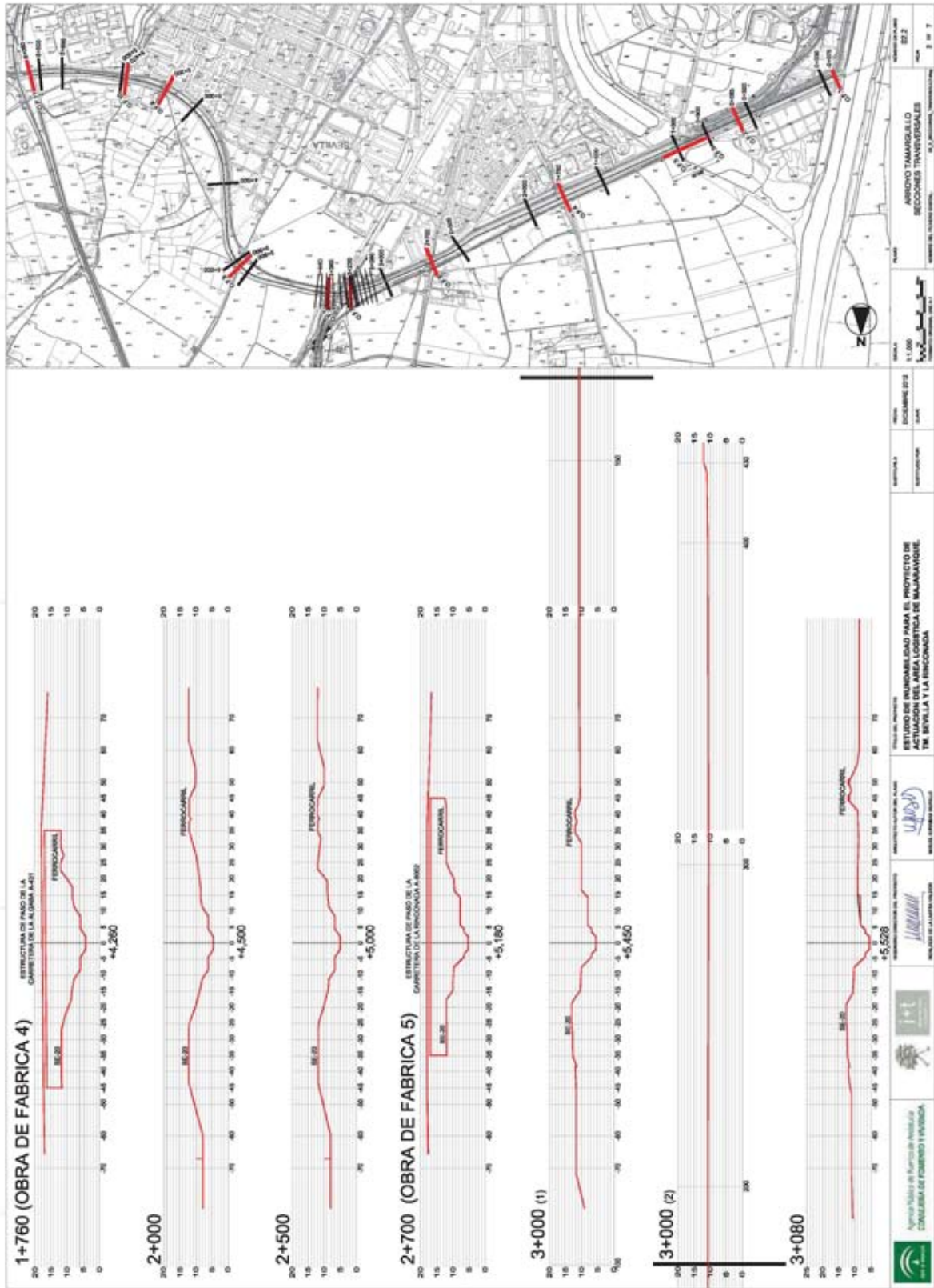
00145674





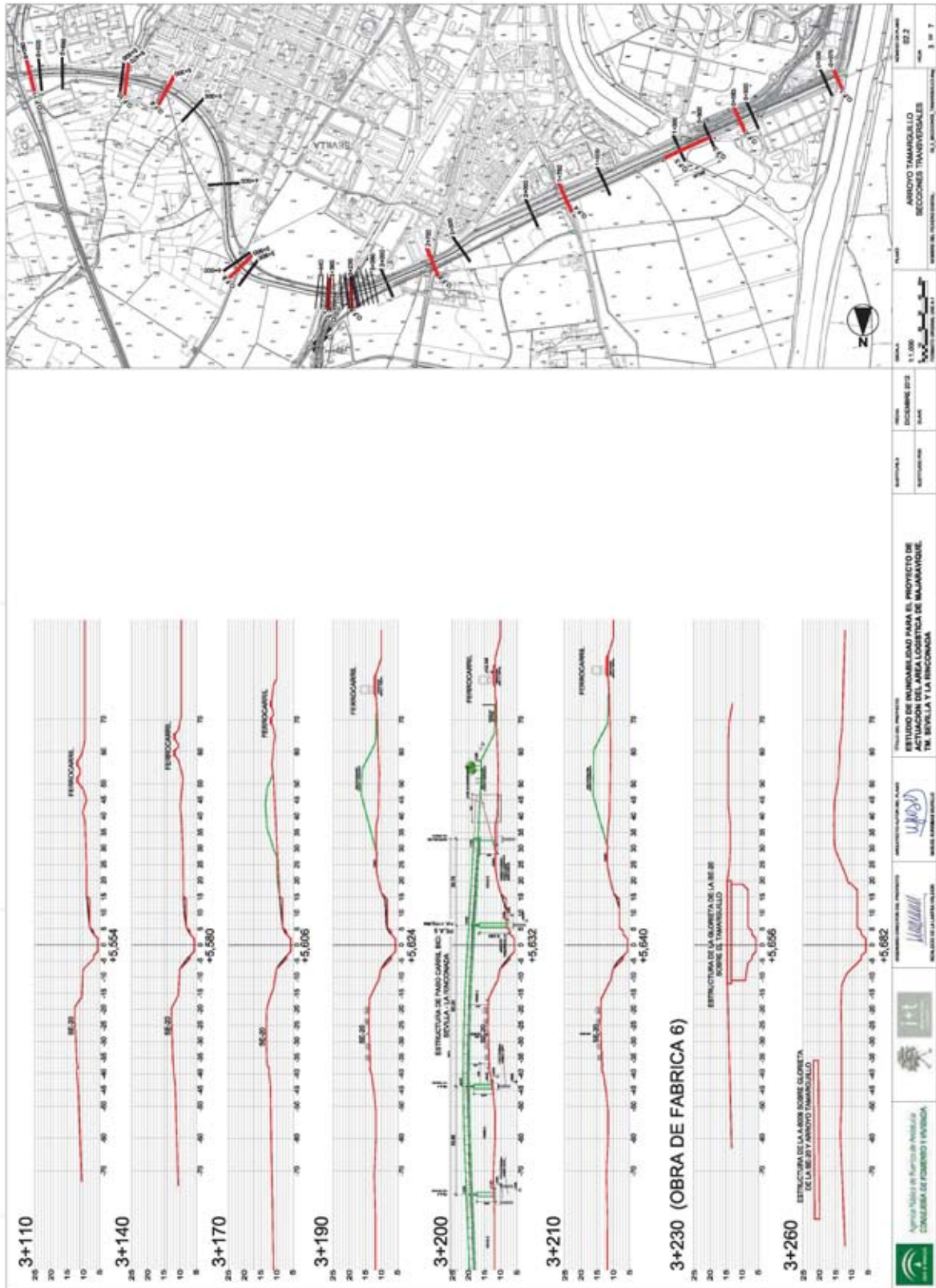
00145674

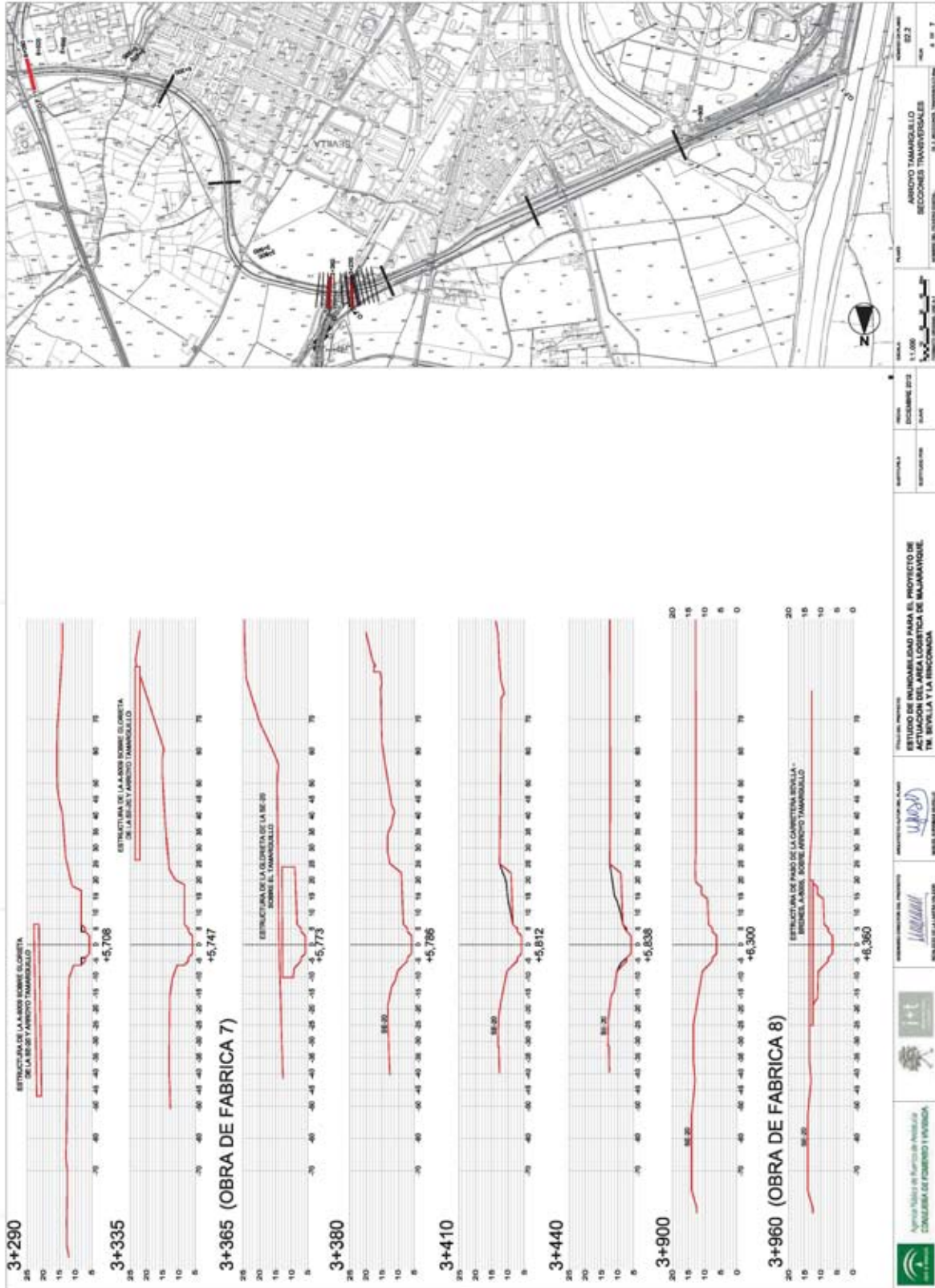




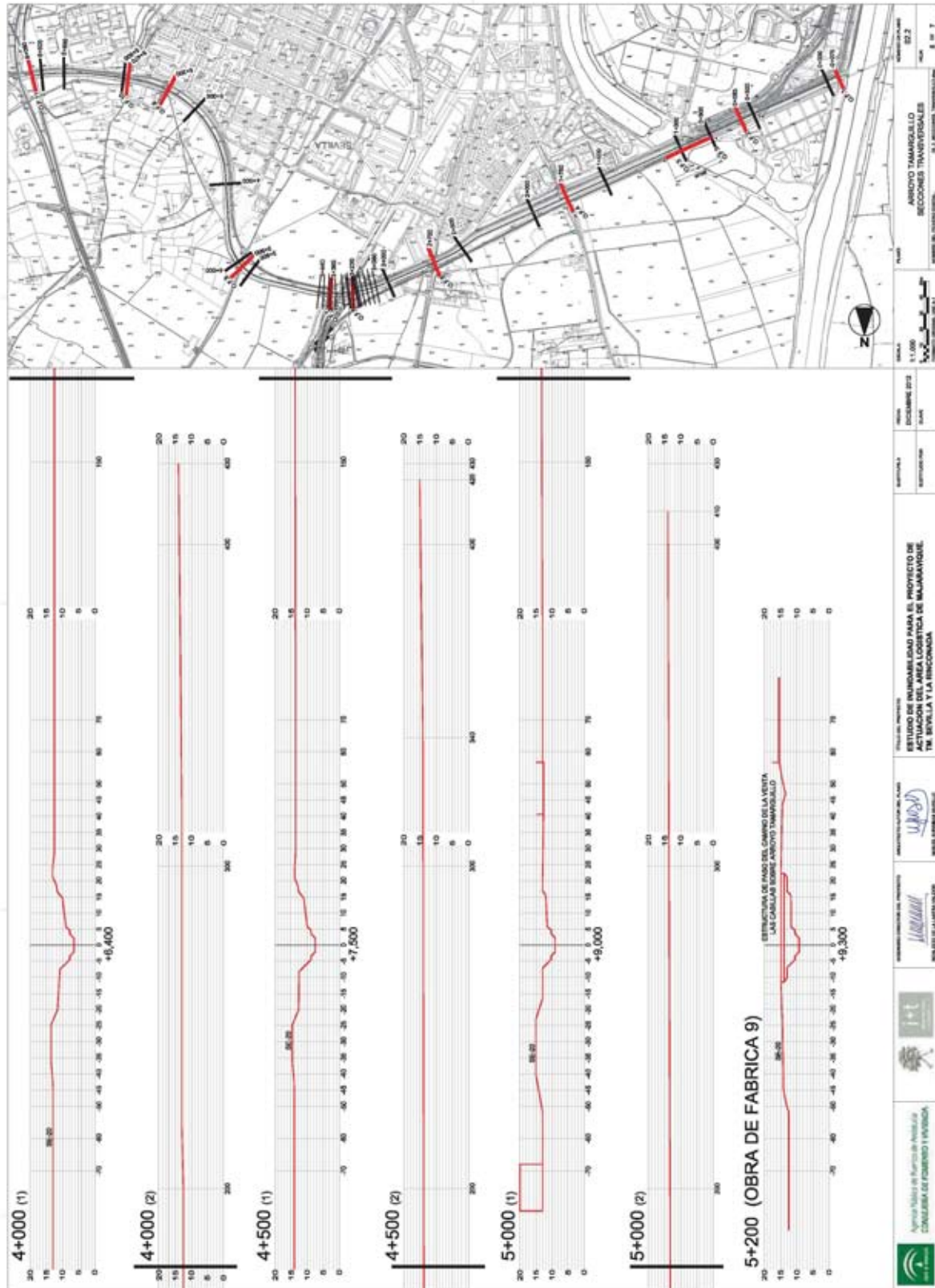
00145674

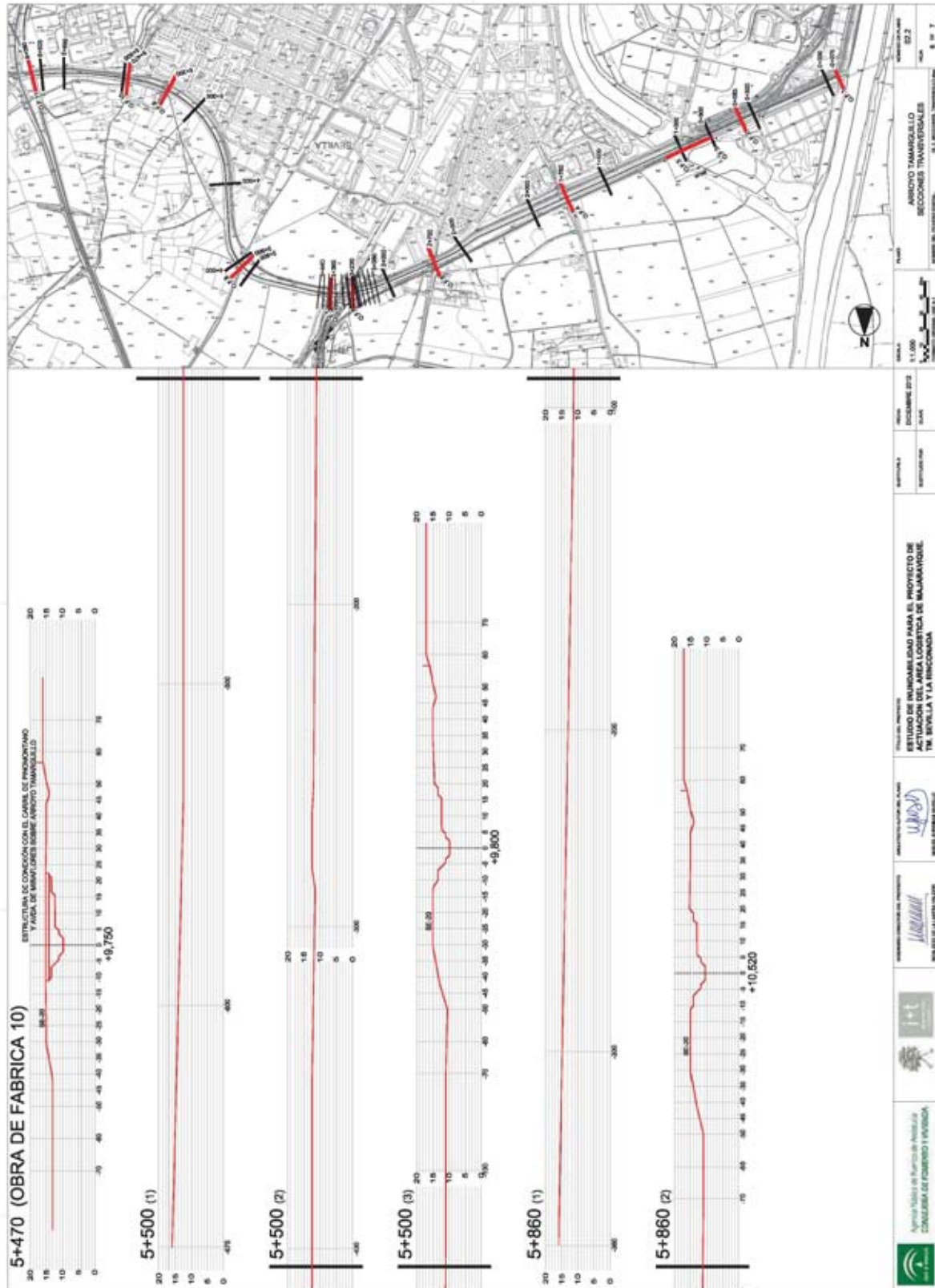




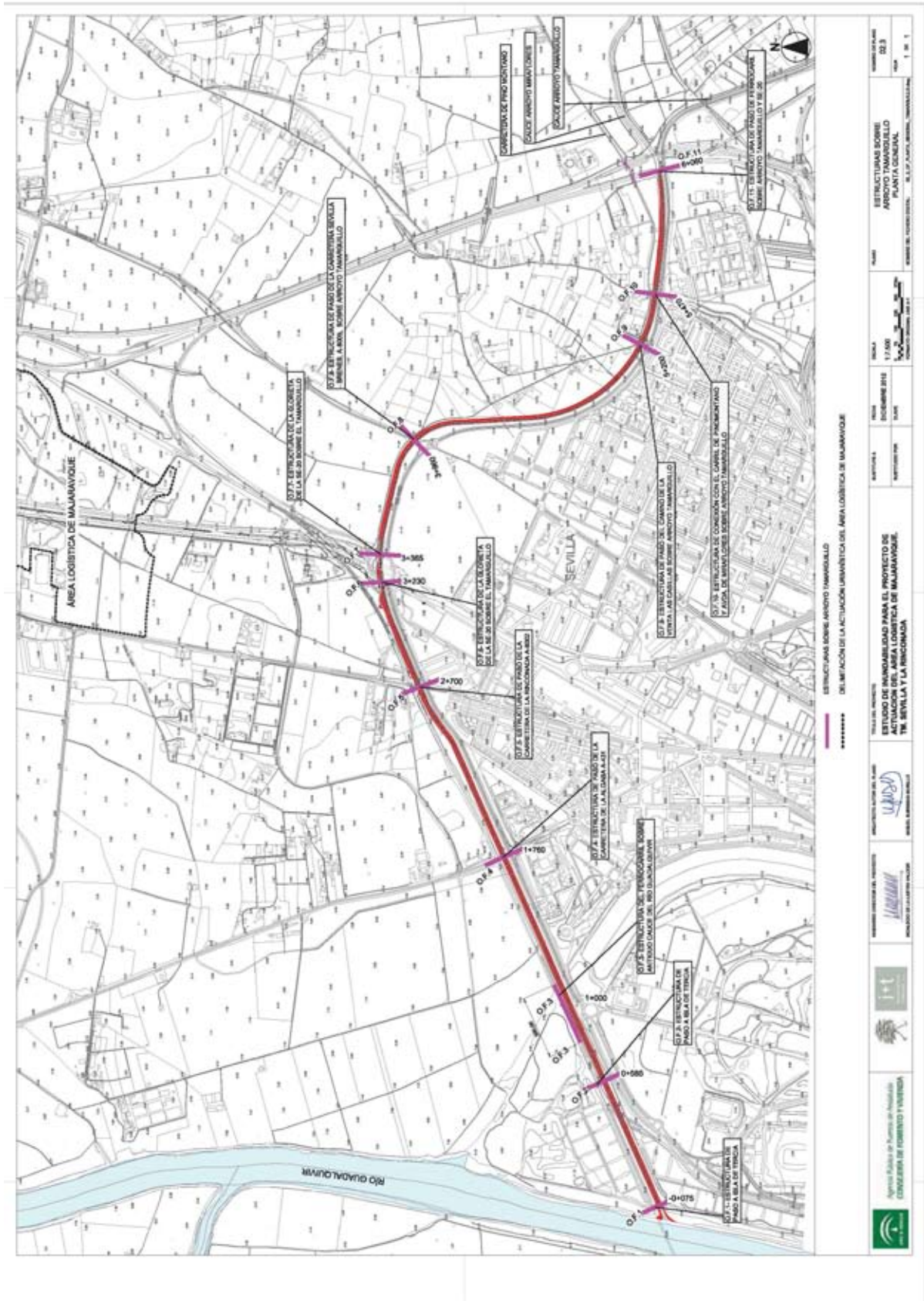


00145674

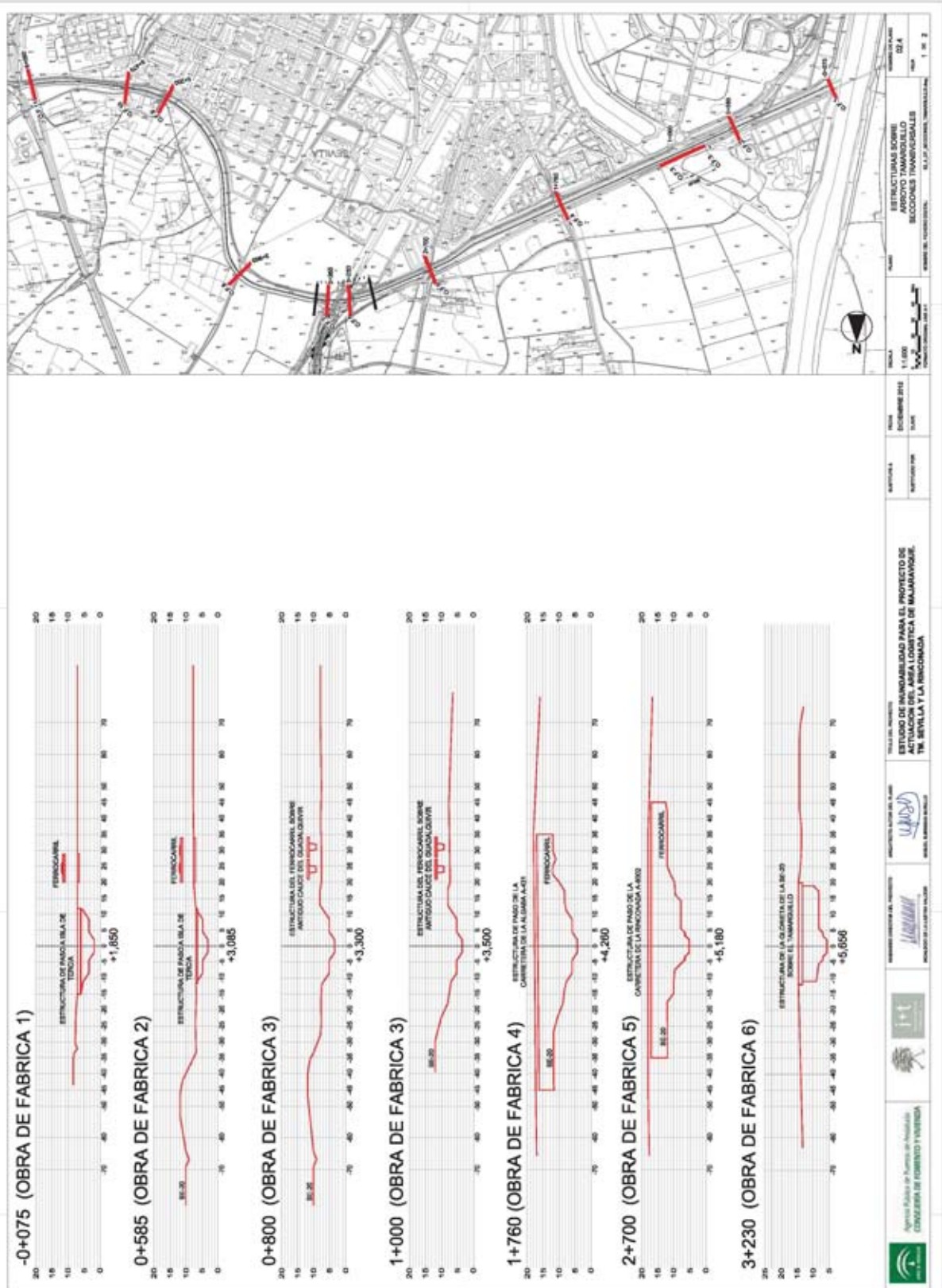


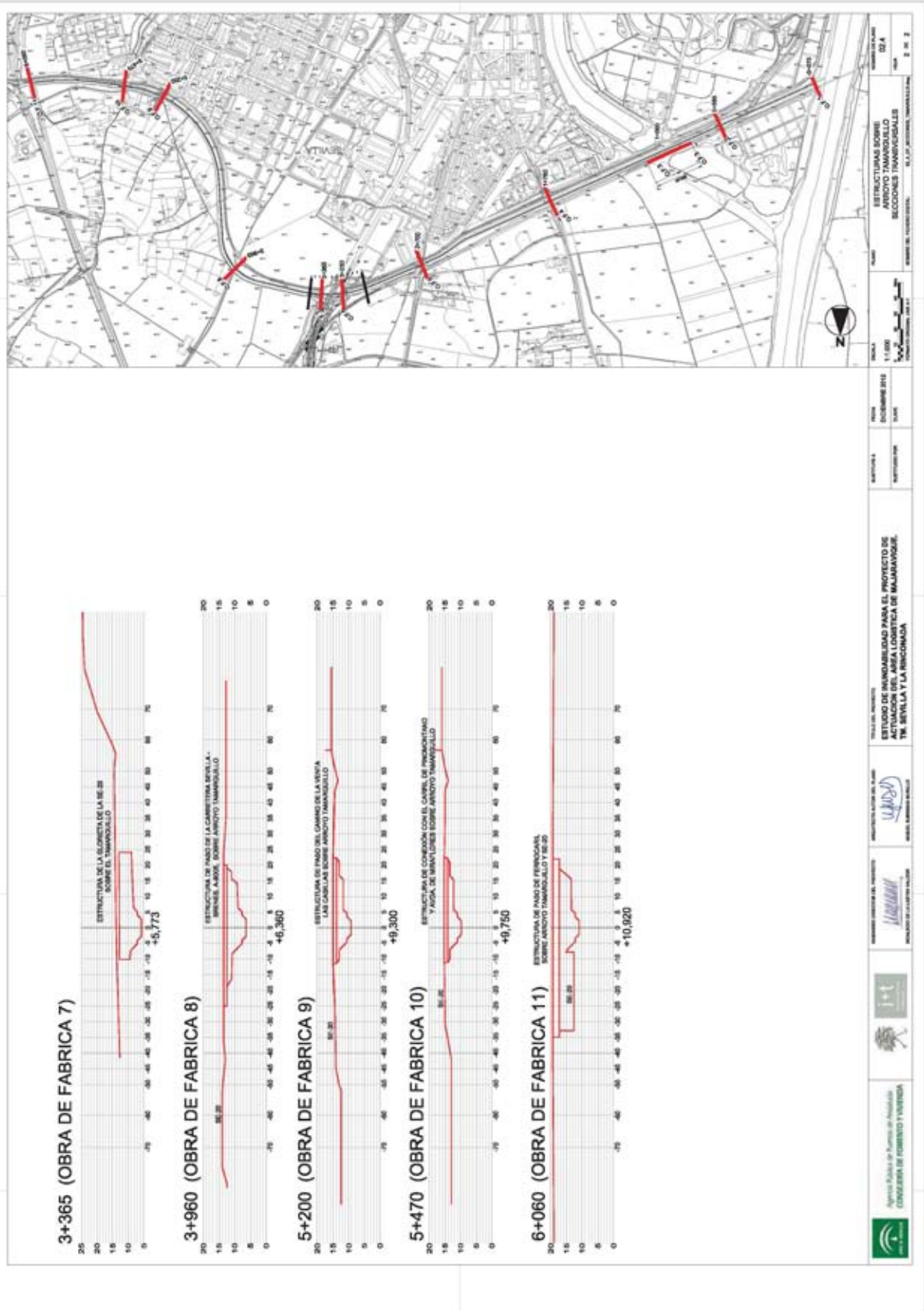


00145674

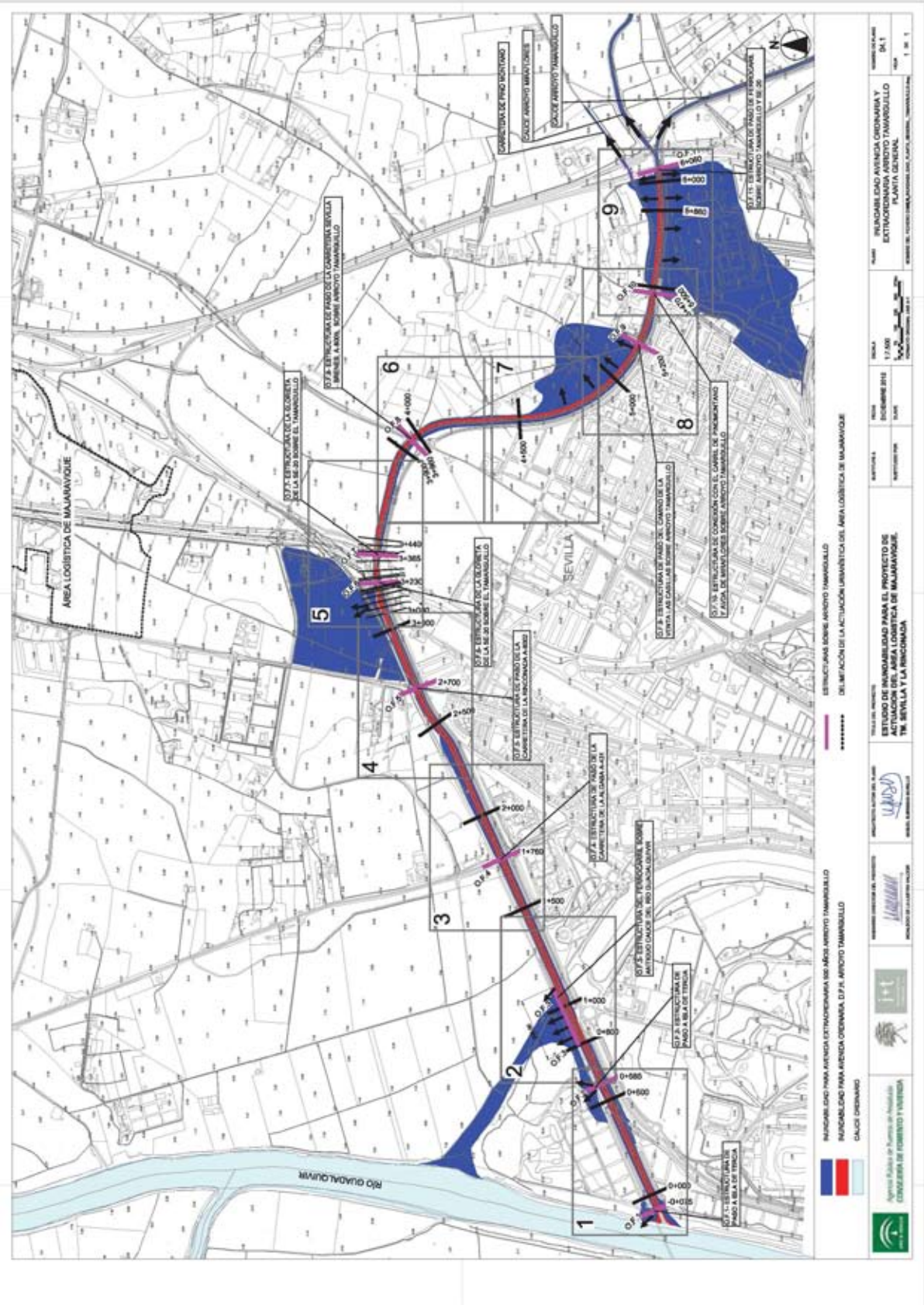


 Agencia Andaluza de Puertos de Andalucía CONSEJERÍA DE FOMENTO Y INFRAESTRUCTURAS	 Ayuntamiento de Sevilla CONSEJO DE PLANIFICACIÓN URBANÍSTICA	 Ayuntamiento de Sevilla DEPARTAMENTO DE URBANISMO	 Ayuntamiento de Sevilla SECRETARÍA DE URBANISMO	FECHA DEL PROYECTO: DICIEMBRE 2018 FECHA DE APROBACIÓN: DICIEMBRE 2018 FECHA DE EMISIÓN: DICIEMBRE 2018 ESCALA: 1:7.500 PROYECTO: ESTUDIO DE VIABILIDAD PARA EL PROYECTO DE ACTUACIÓN URBANÍSTICA DEL ÁREA LOGÍSTICA DE MALARRANQUE DE LA ZONA DE MALARRANQUE, EN EL BARRIO DE MALARRANQUE, EN EL SECTOR URBANÍSTICO URB-36-11.	TÍTULO DEL PROYECTO: ESTUDIO DE VIABILIDAD PARA EL PROYECTO DE ACTUACIÓN URBANÍSTICA DEL ÁREA LOGÍSTICA DE MALARRANQUE DE LA ZONA DE MALARRANQUE, EN EL BARRIO DE MALARRANQUE, EN EL SECTOR URBANÍSTICO URB-36-11.	PLANO: 02.3 HOJA: 1 DE 1
---	--	---	---	--	---	-----------------------------------



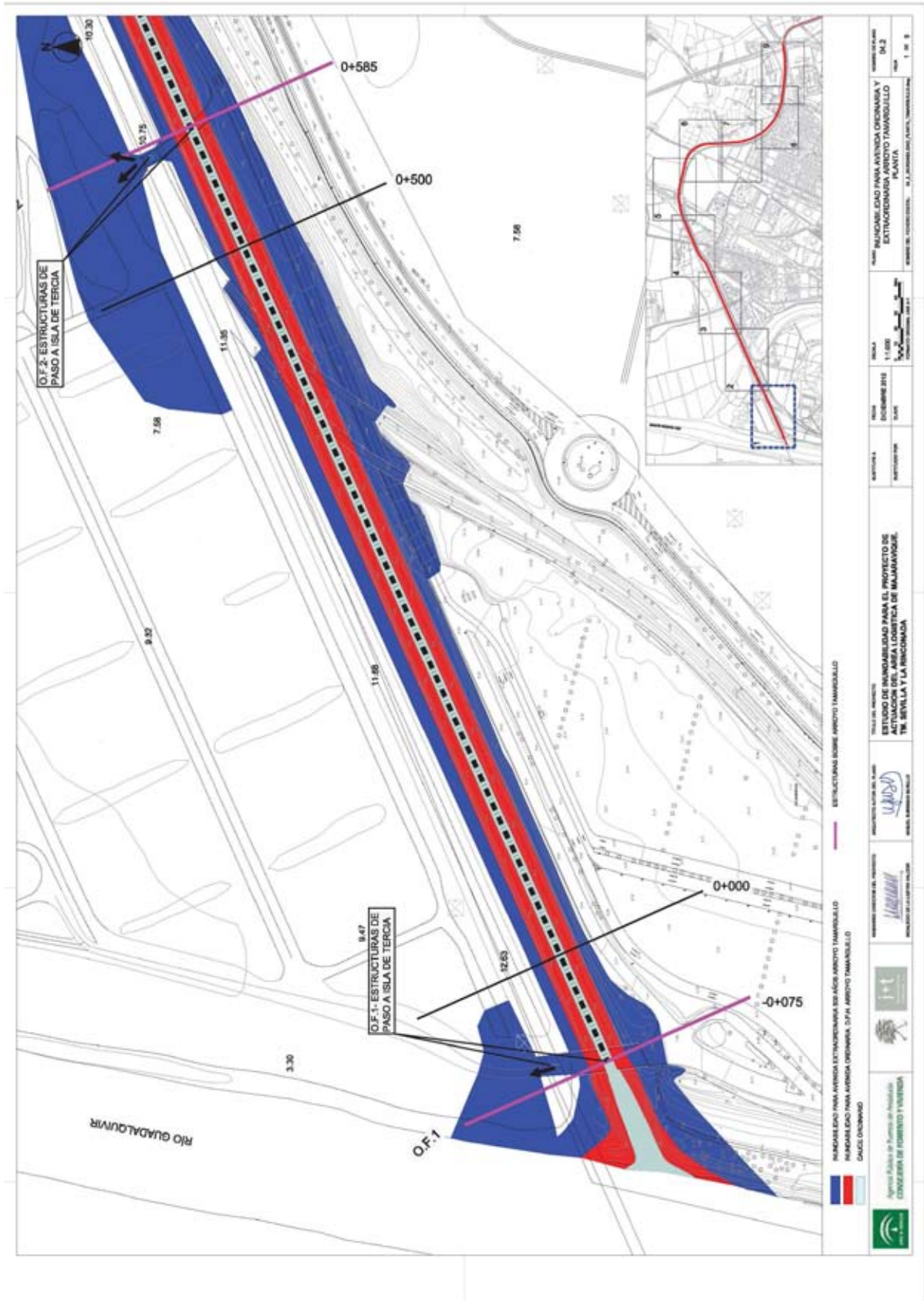


00145674

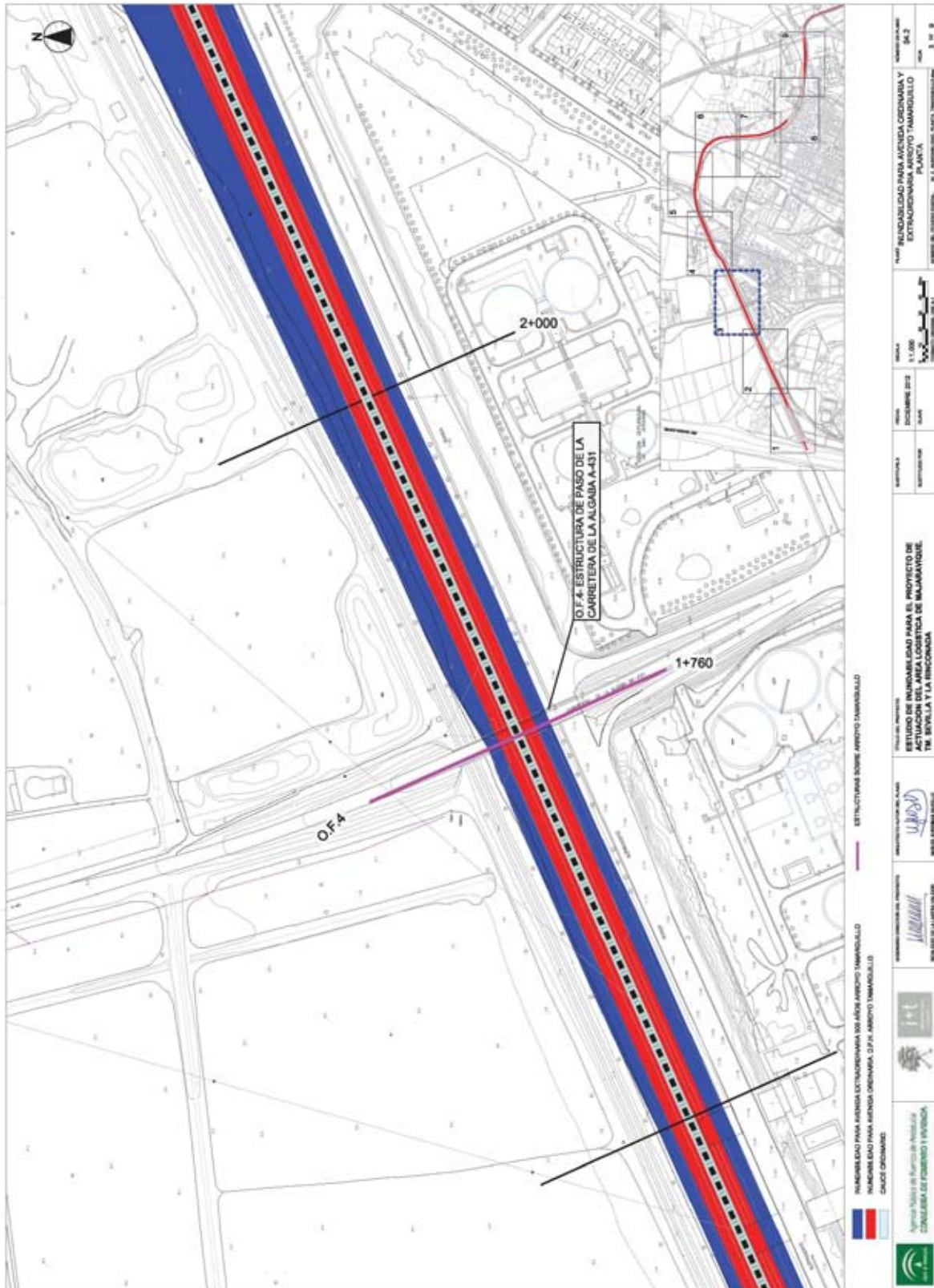


00145674



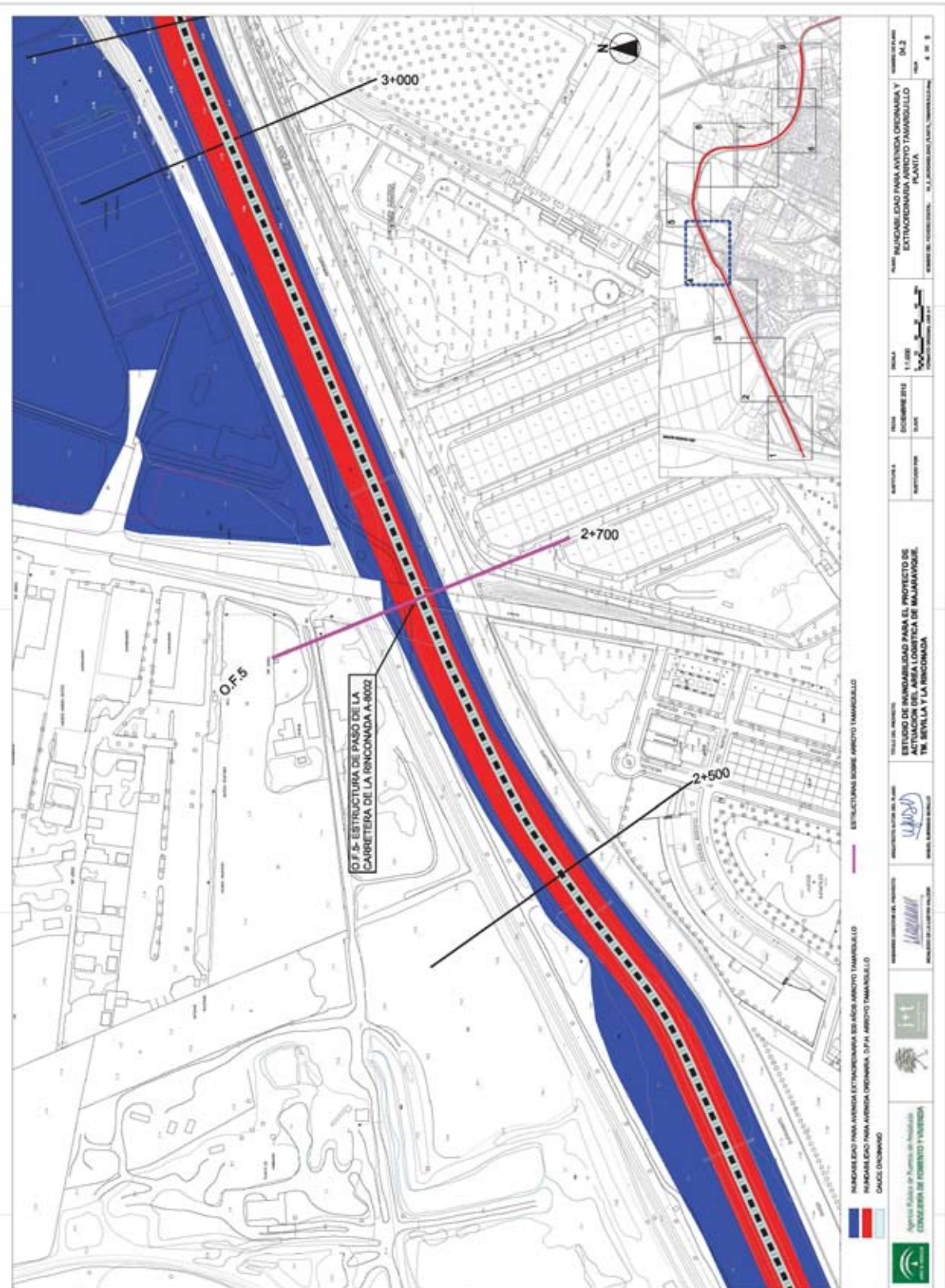


00145674

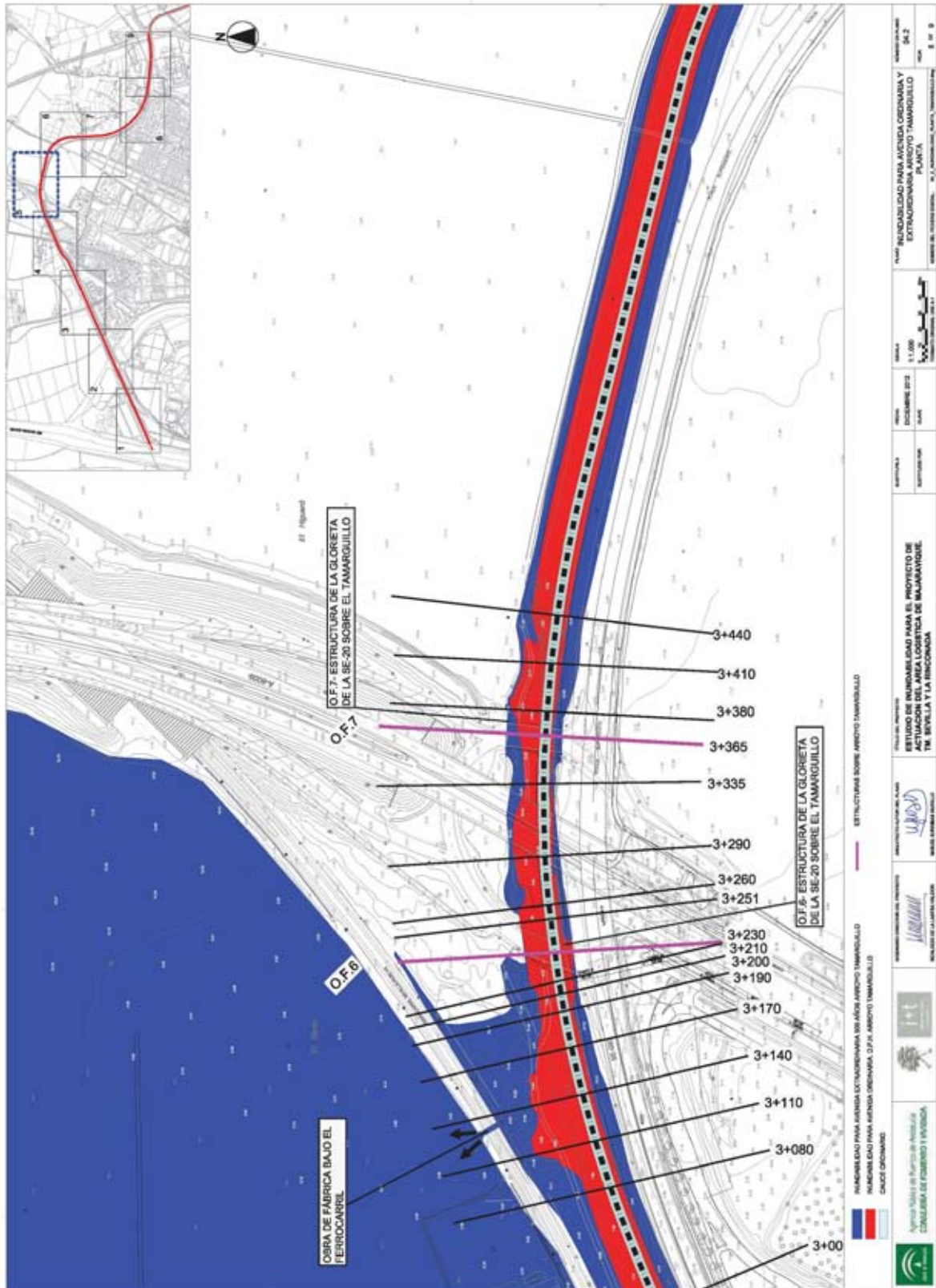


00145674



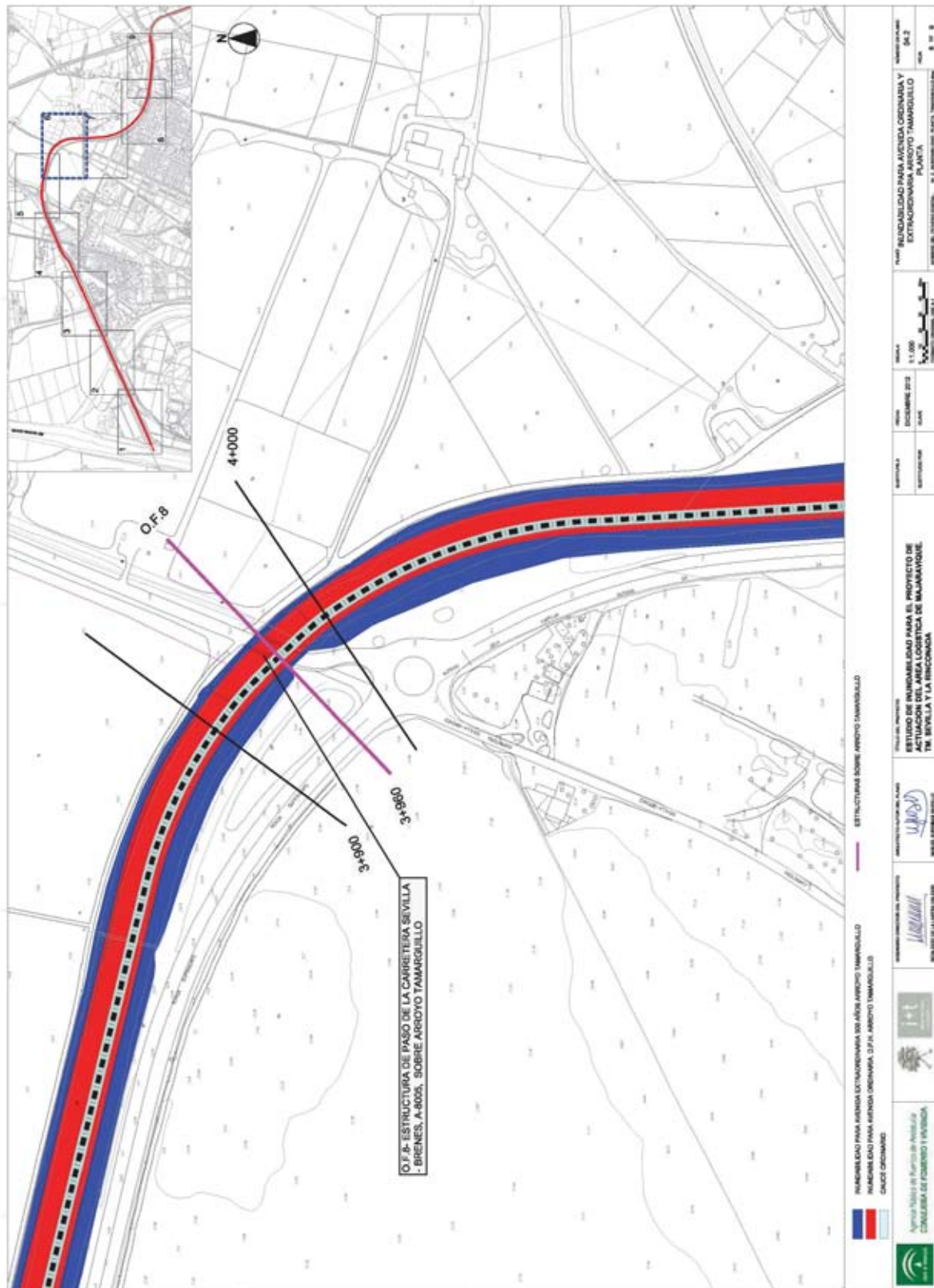


00145674

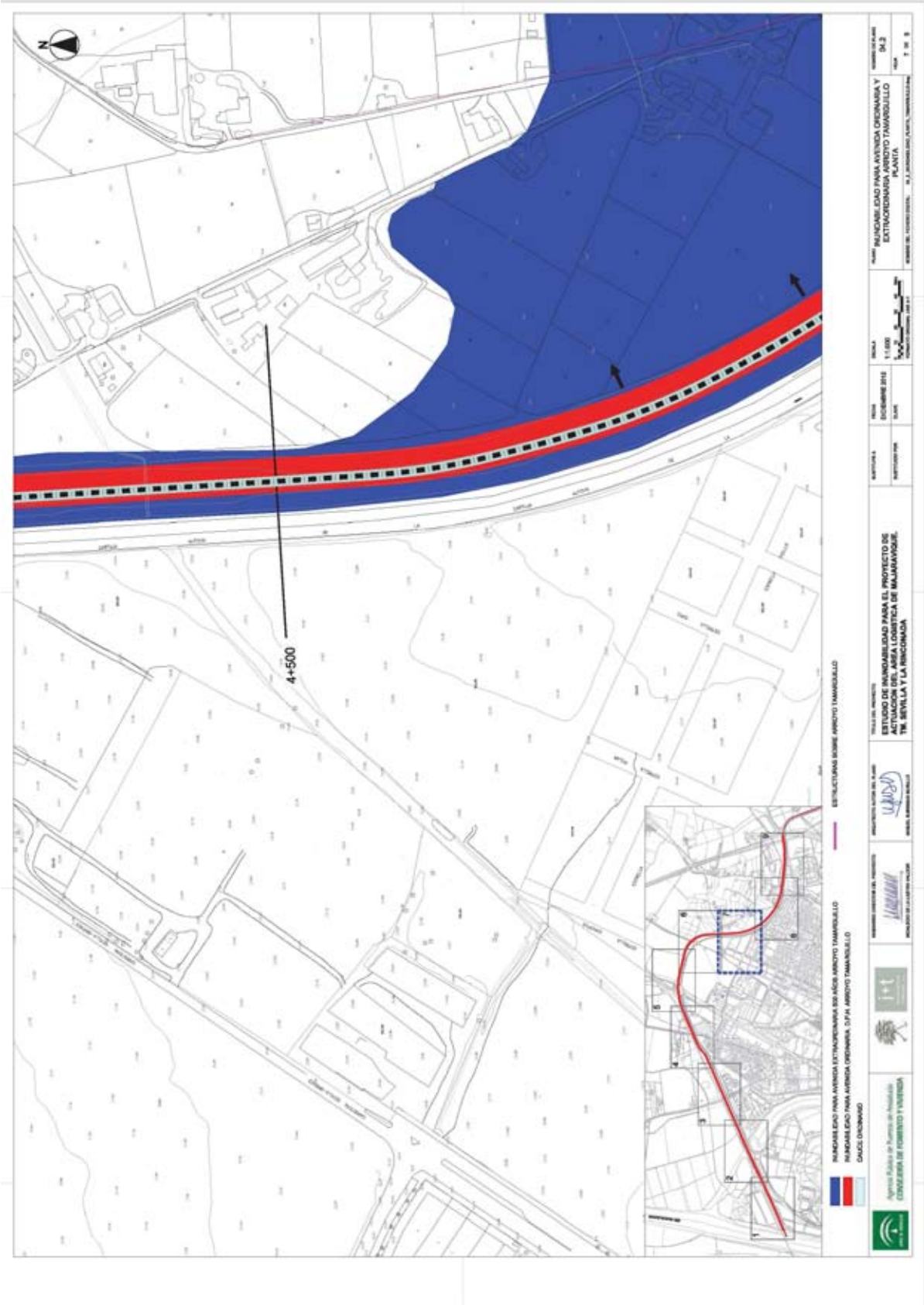


00145674

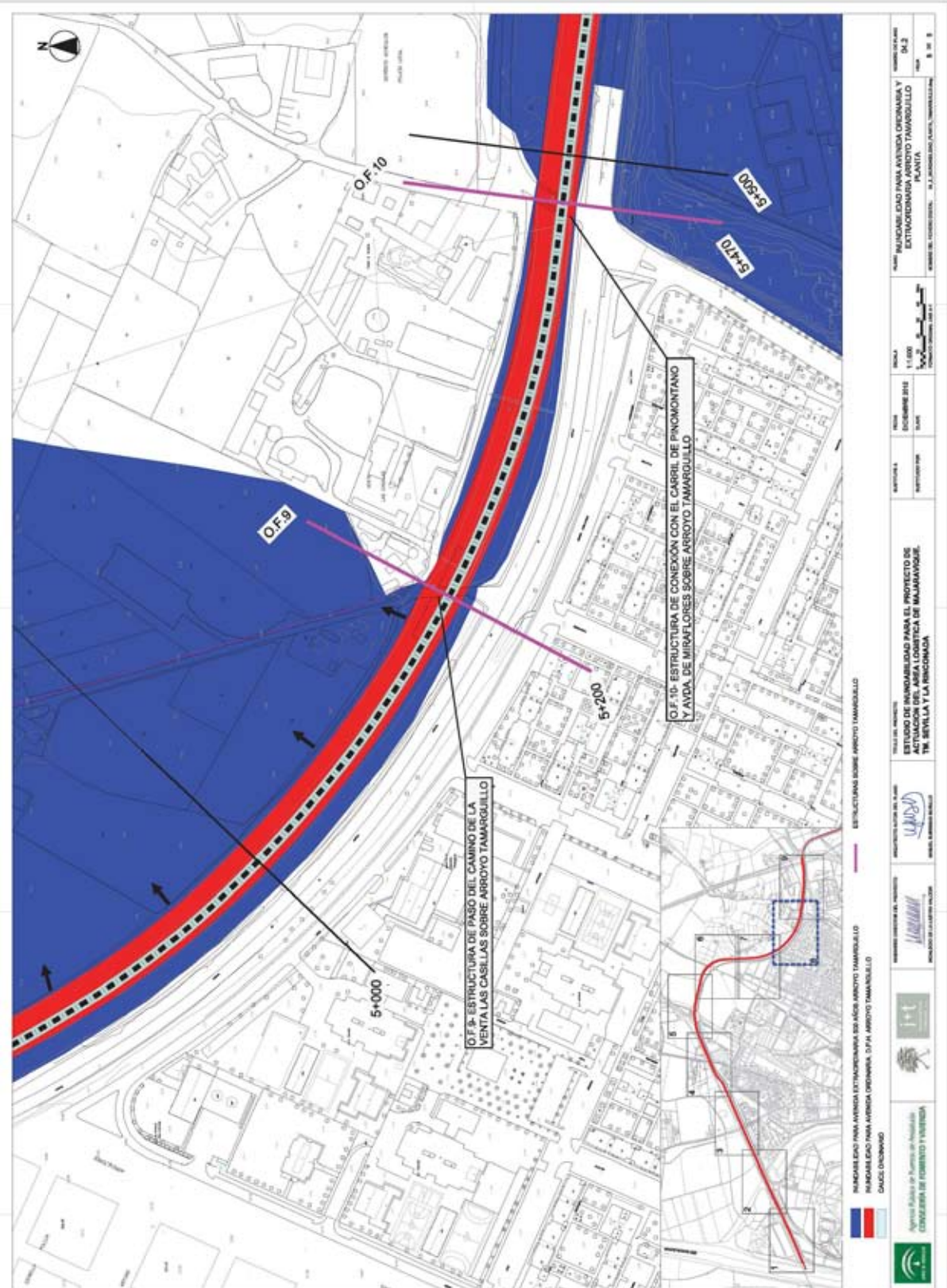




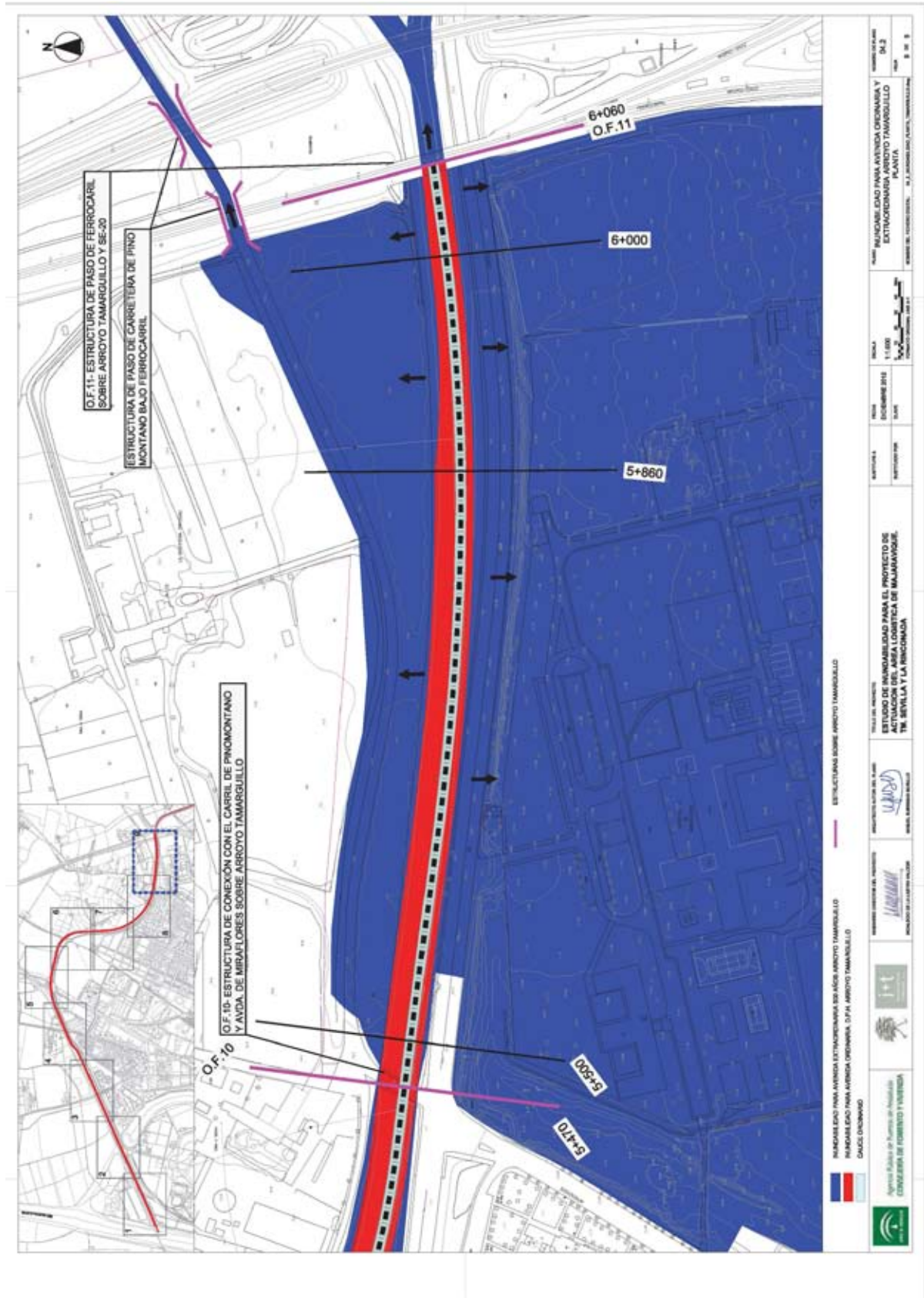
00145674



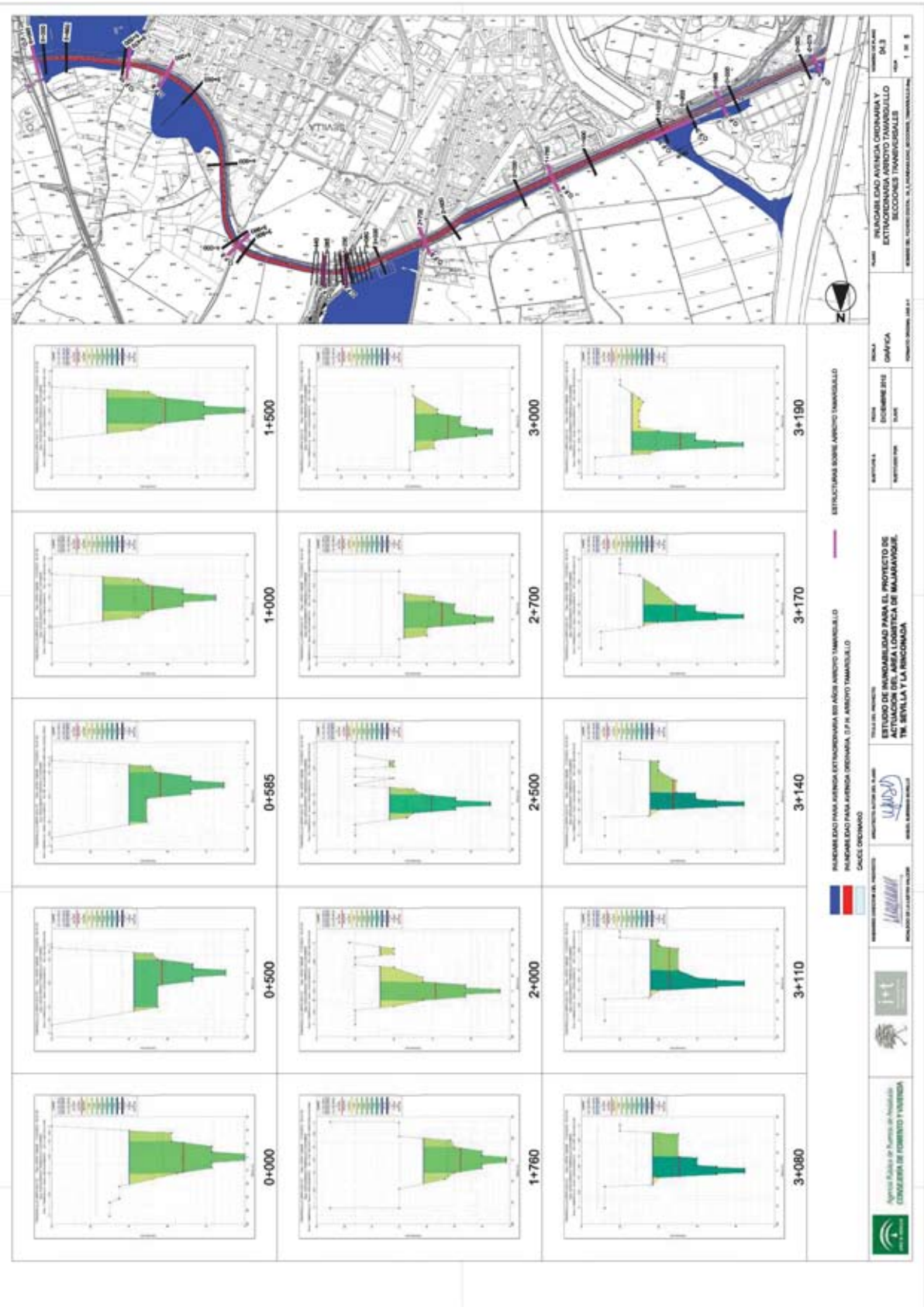
00145674

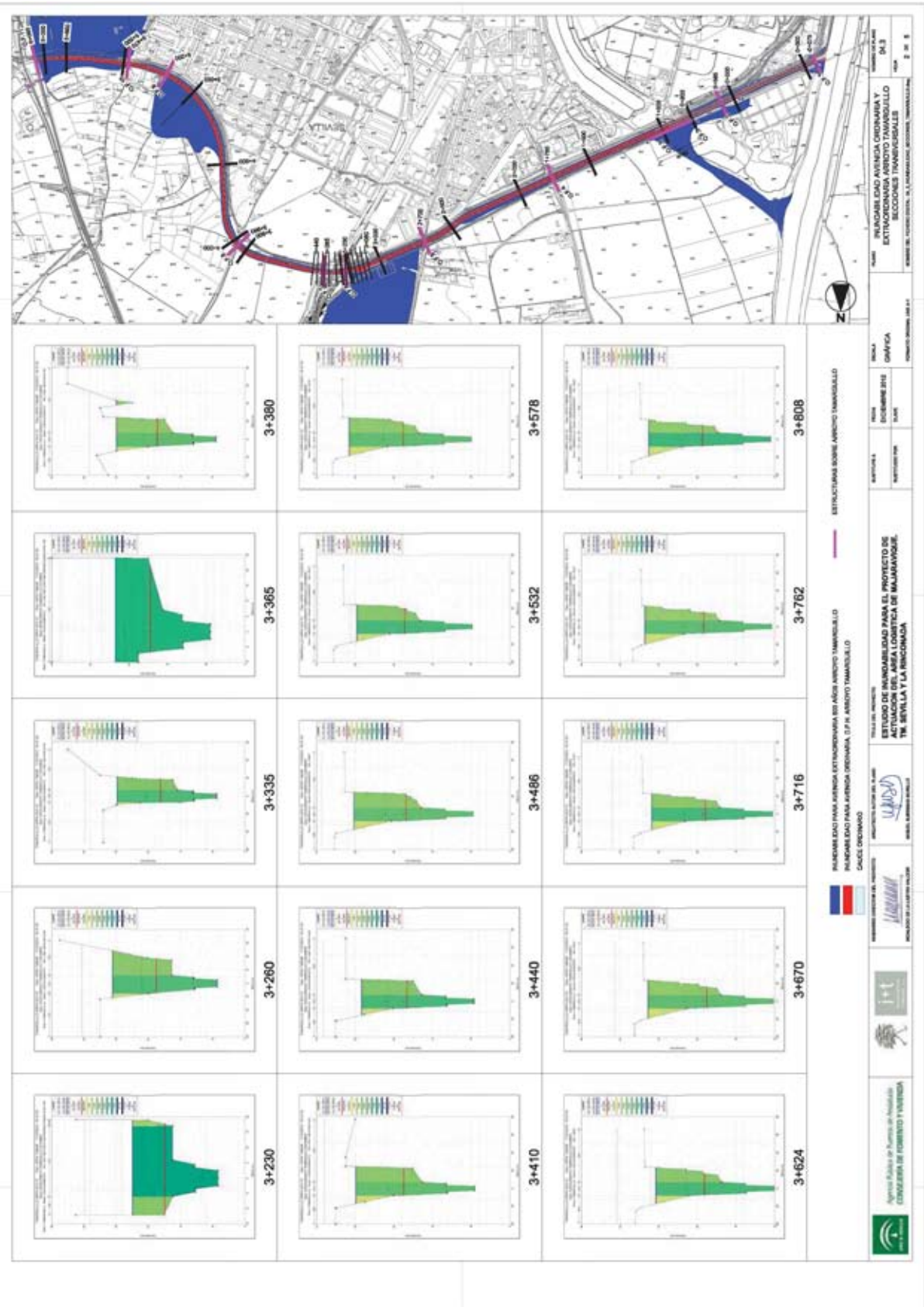


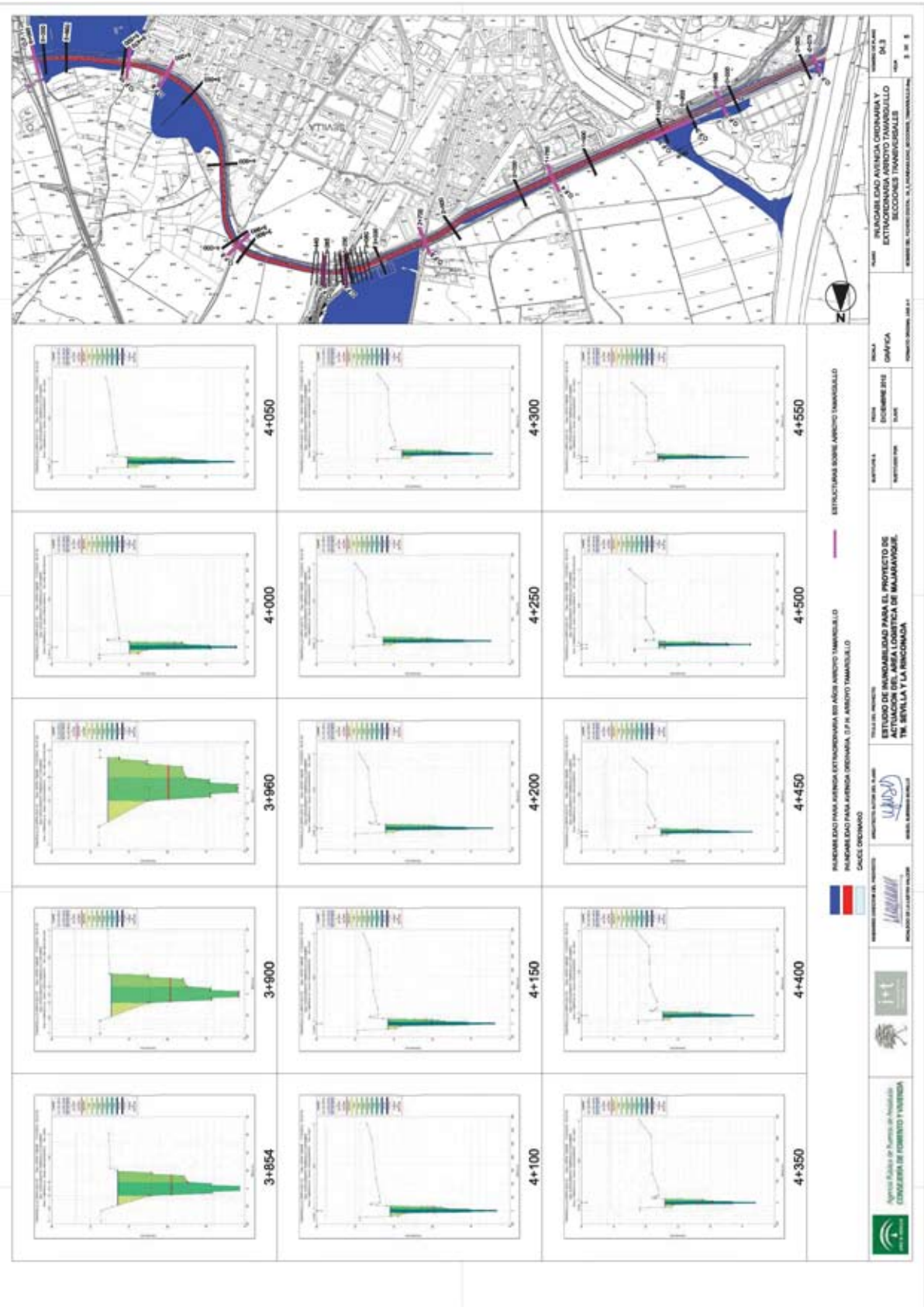
00145674



00145674

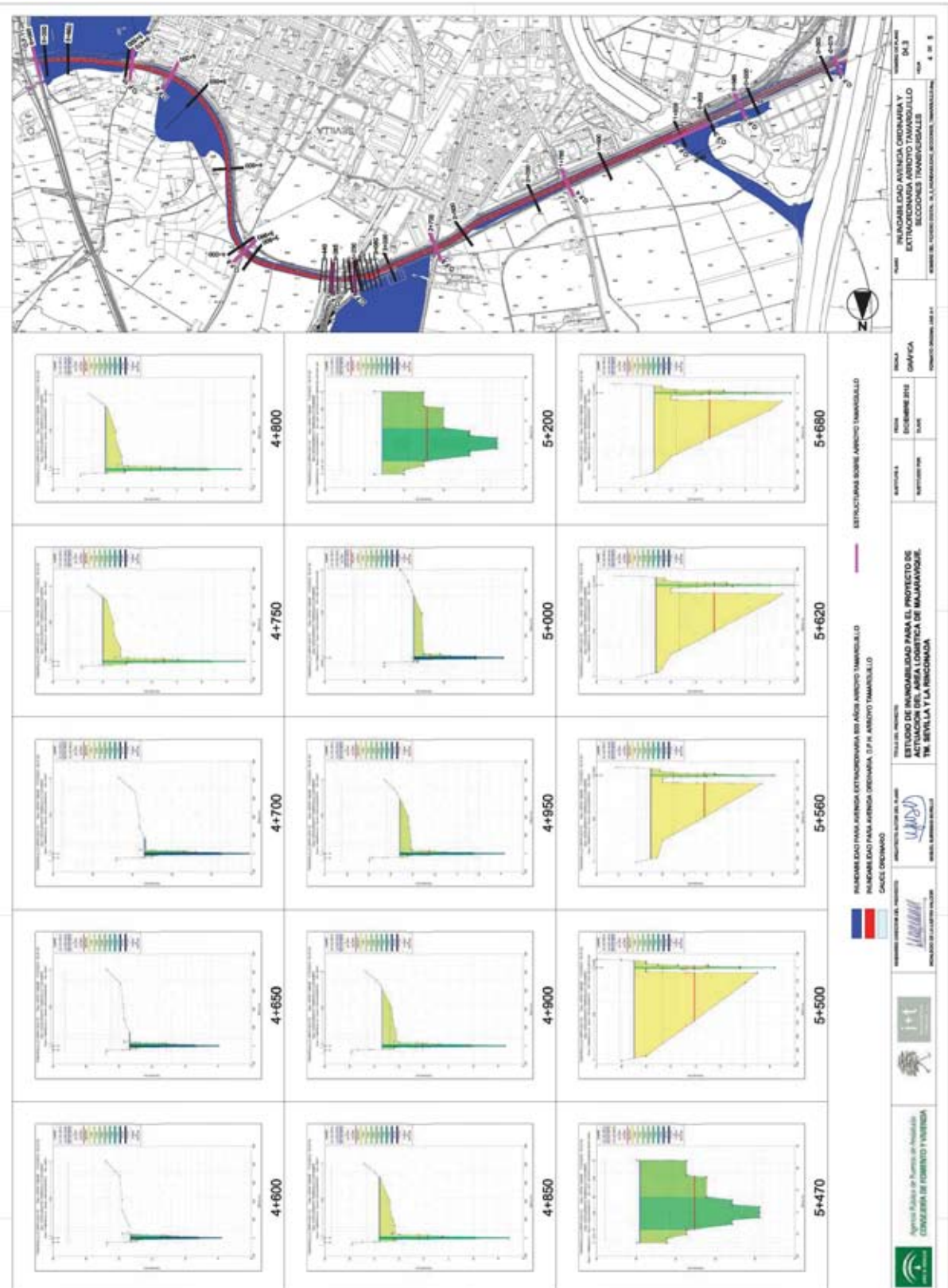


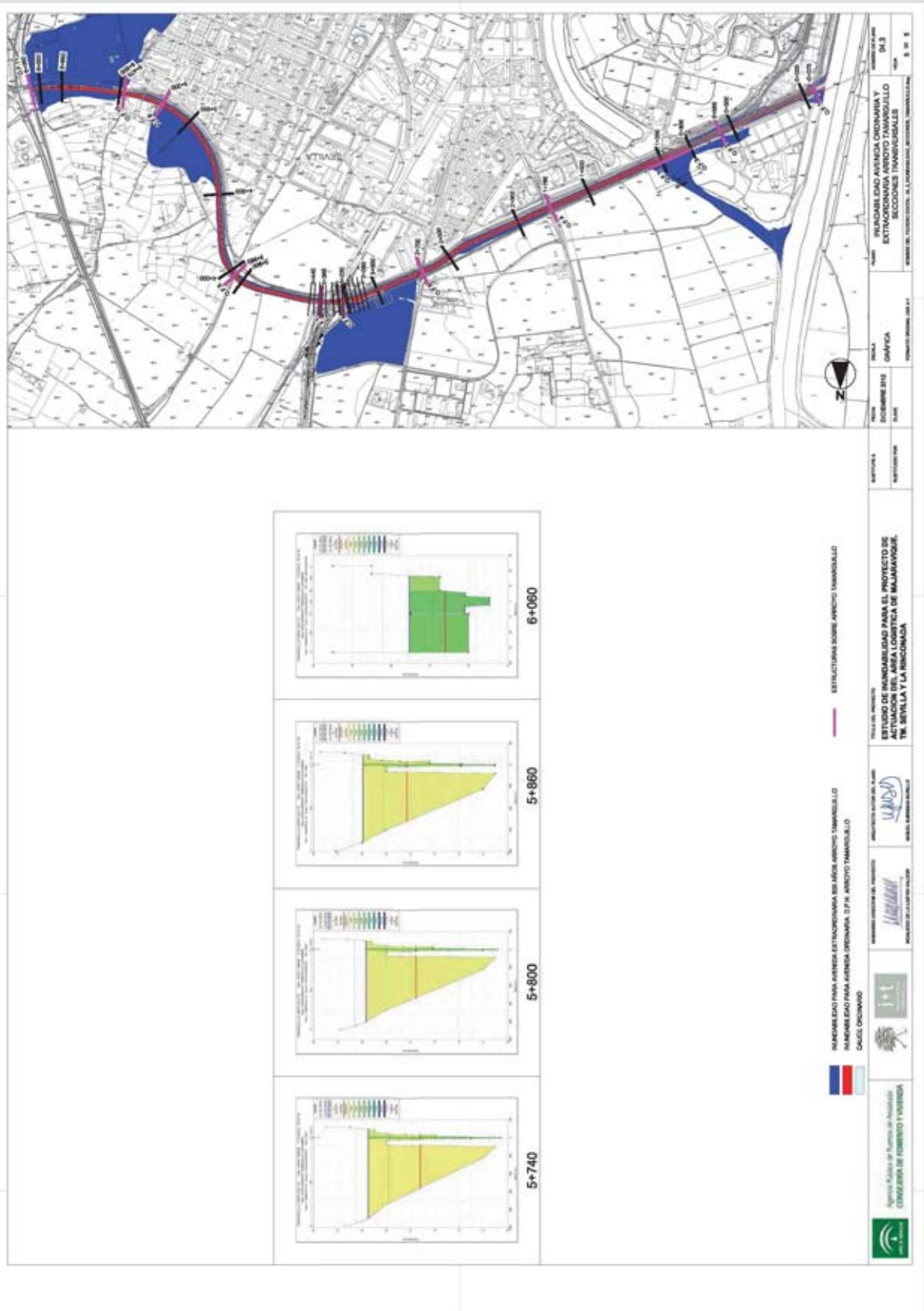




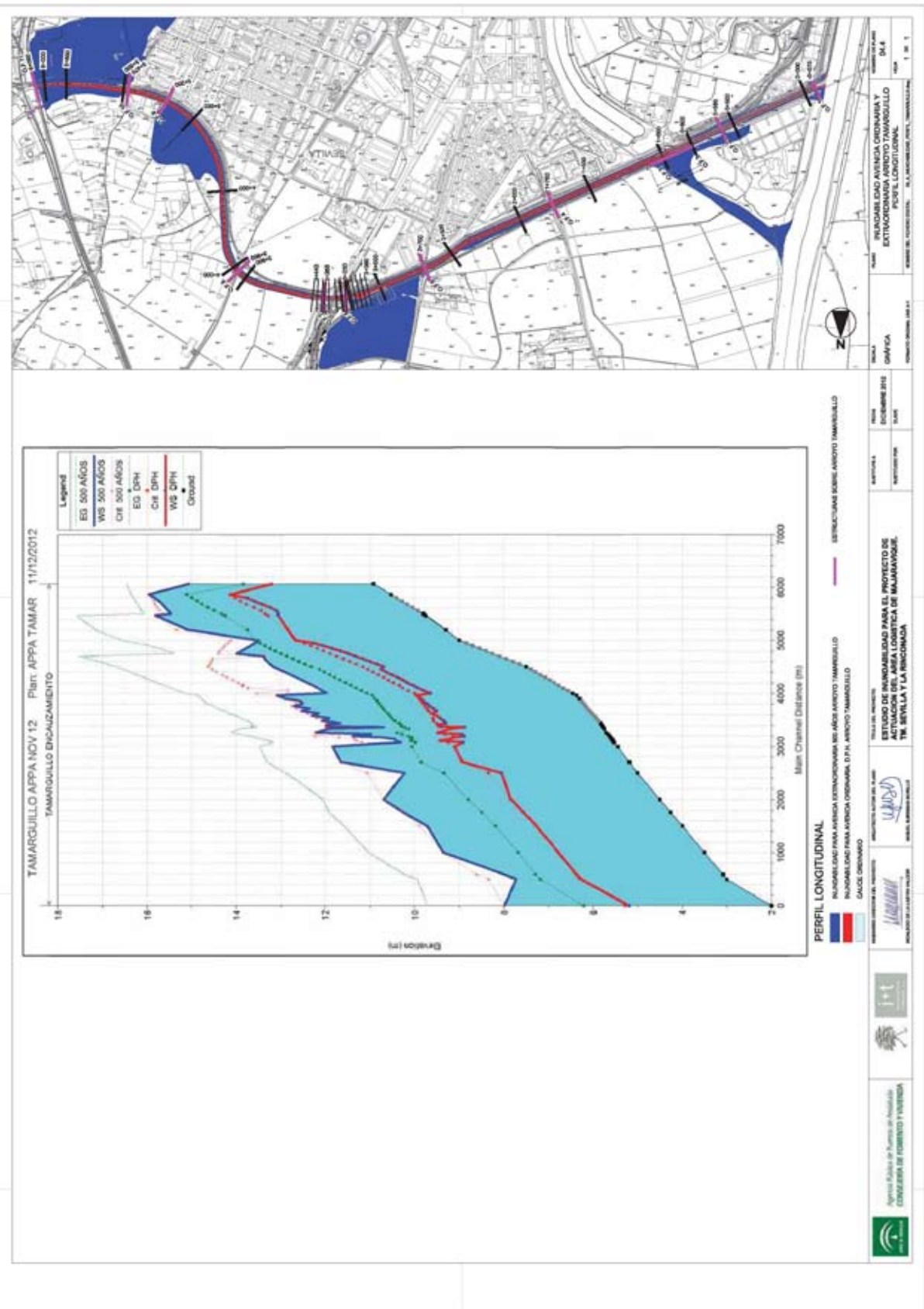
00145674



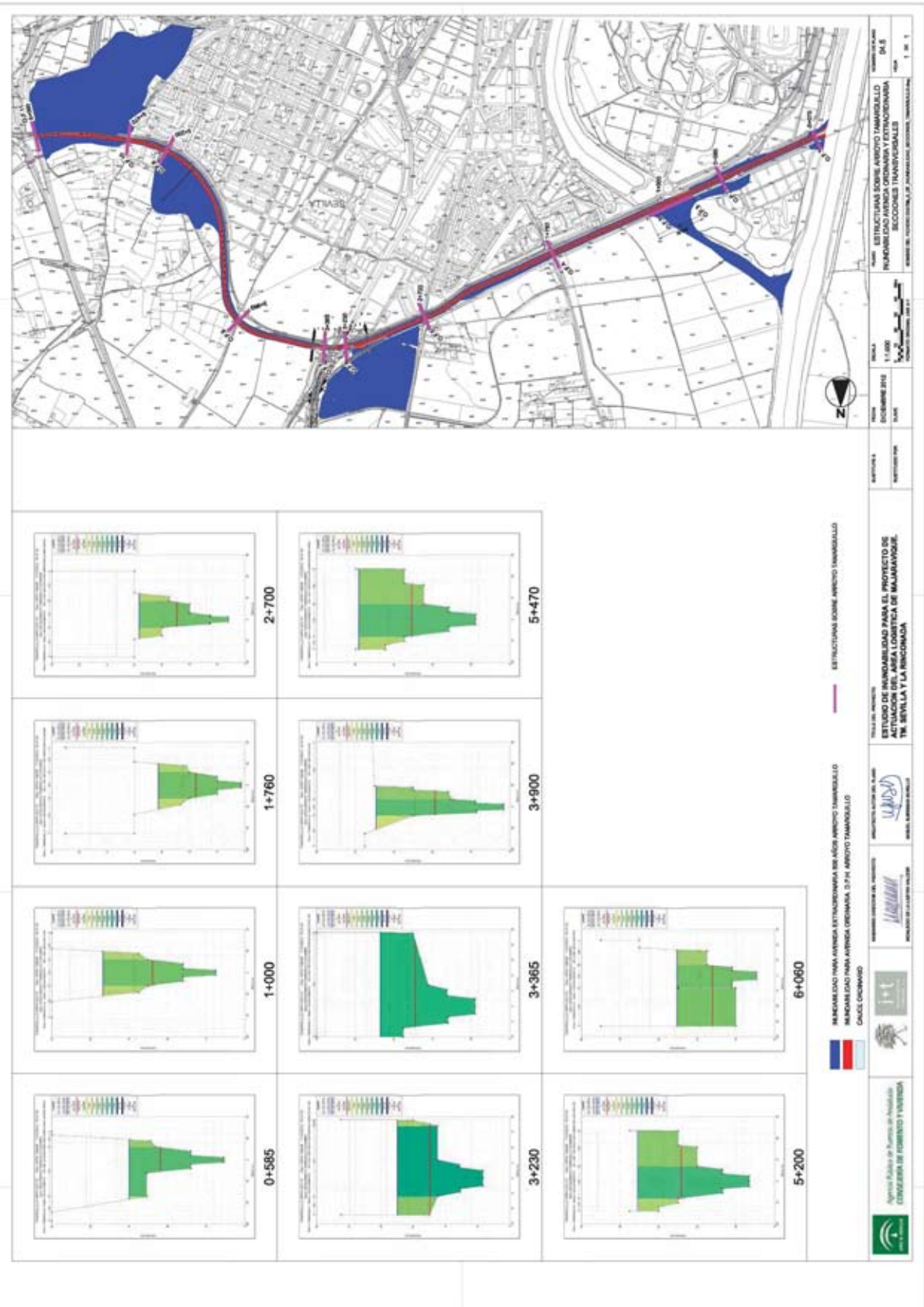




00145674



00145674



00145674

