Montes de Andalucía de titularidad pública 2007

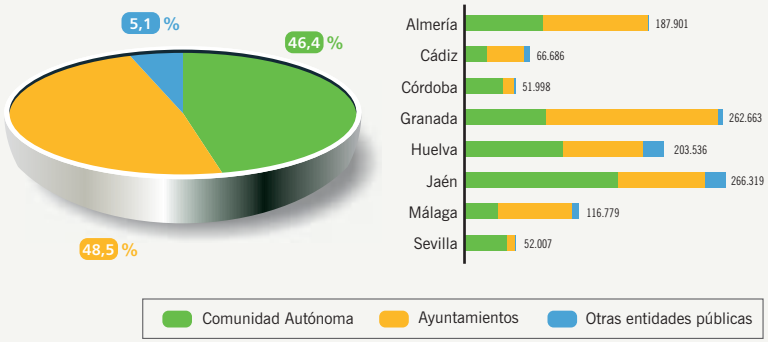

Porcentaje de árboles dañados por grupos de especies 1987-2007 [9]

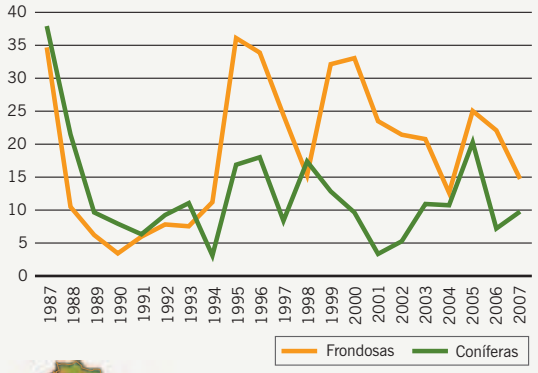

Puntos de observación en Andalucía del Programa de Cooperación Internacional para la evaluación y seguimiento de los efectos de la contaminación atmosférica en los bosques [9]

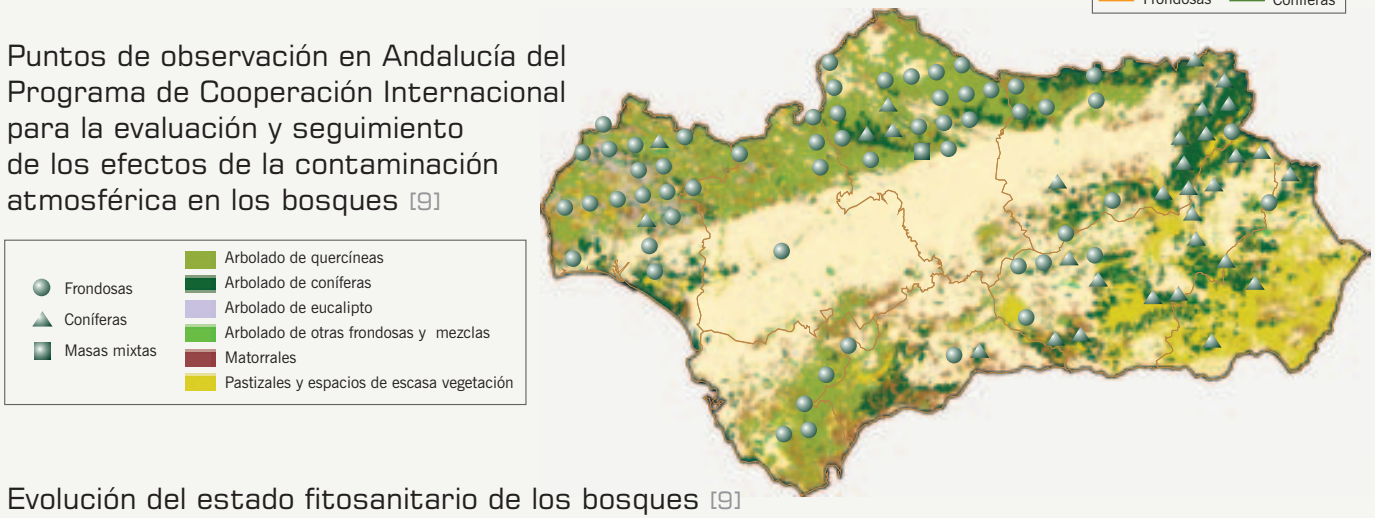

Evolución del estado fitosanitario de los bosques [9]

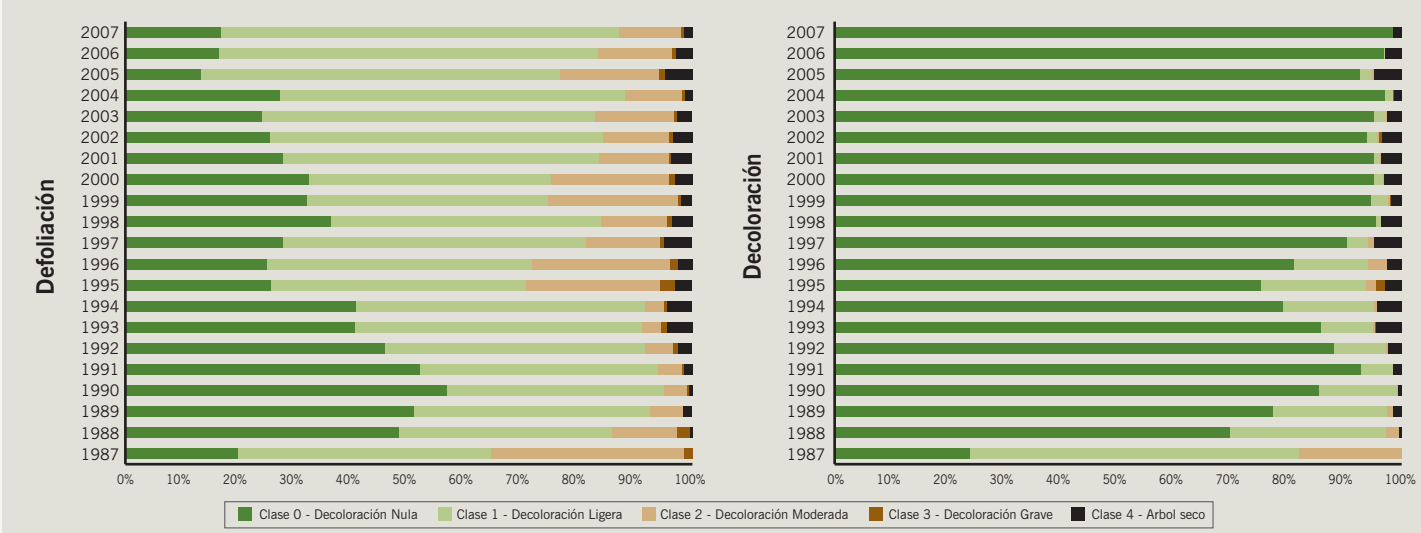

Incendios forestales 2007

Superficie quemada

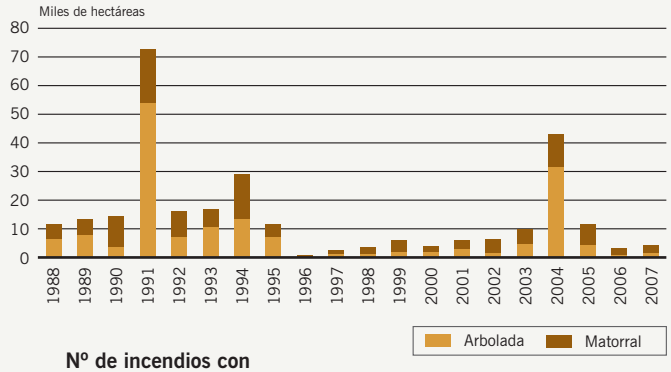

Superficie media afectada por siniestro / Número de siniestros

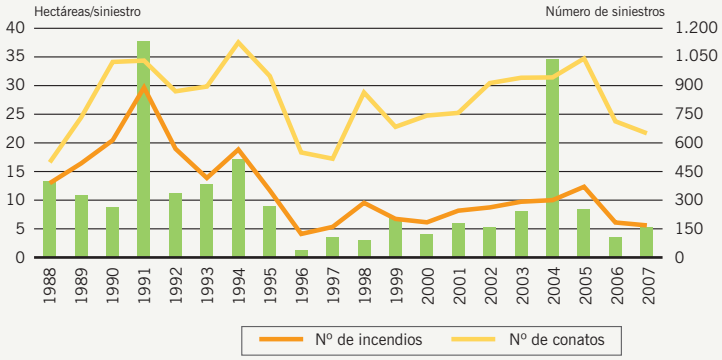

Nº de incendios con extensión menor de 25 ha

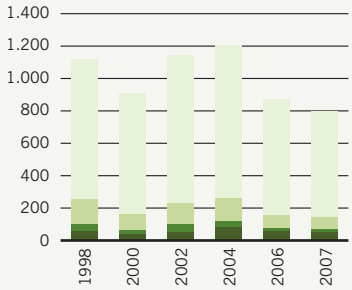

Nº de incendios con extensión mayor de 25 ha

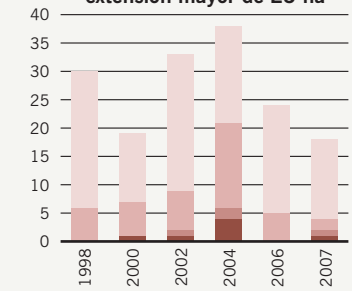

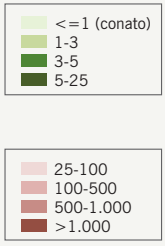

Dispositivo del Plan INFOCA 2008

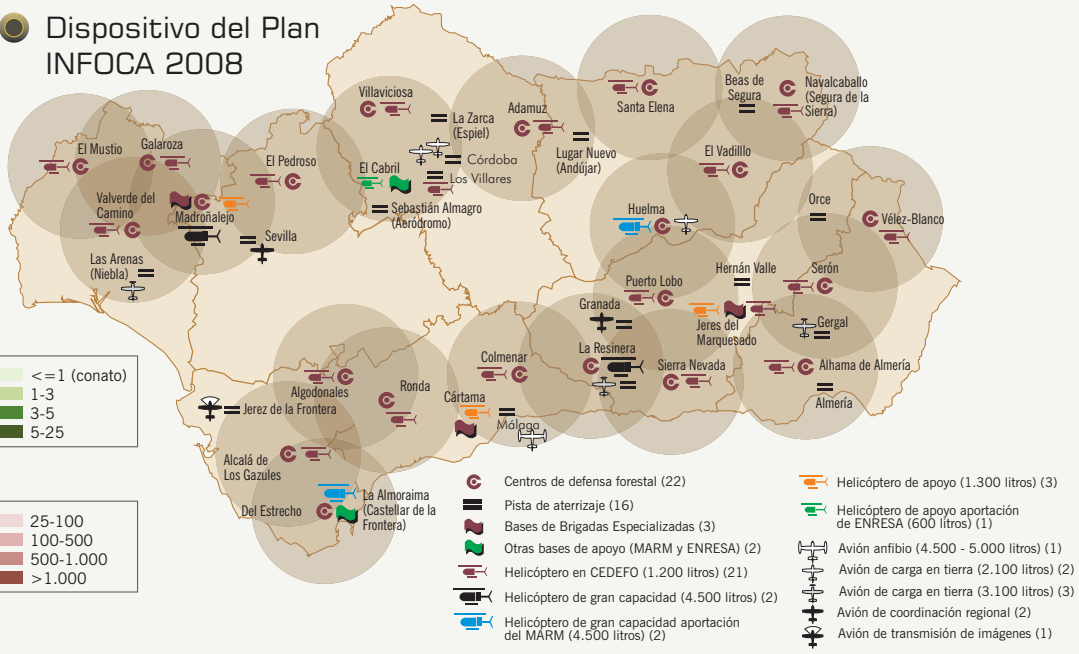

Evolución del número de incendios según causas

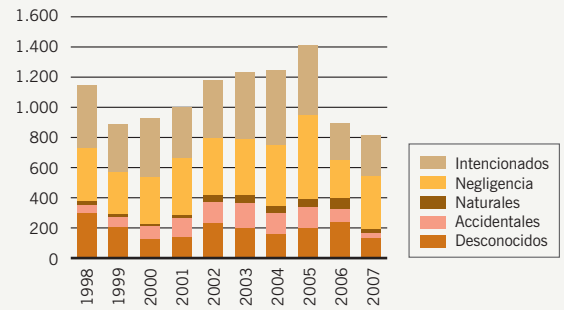
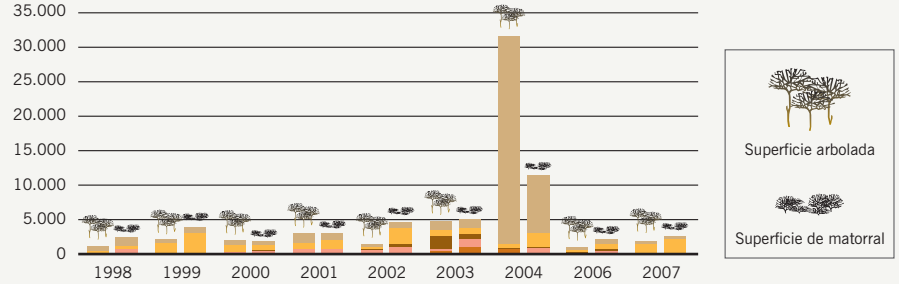
Evolución de la superficie incendiada según causas