















# Responsible Behaviour for Conservation of the Marine Environment

-  Marked footpath
-  Limit Protected Natural Area
-  Natural Park limit
-  Provincial border
-  Motorway
-  National road
-  Local road
-  Track
-  Footpath
-  Village
-  Restricted area
-  Free-anchoring area

0 500 1.000 m




- |  |  |   |  |   |   |
|--|--|---|--|---|---|
| <br>Avoid making noise  | <br>Deposit your rubbish in the containers provided | <br>Jet skis prohibited                | <br>Fishing prohibited  | <br>Underwater fishing prohibited | <br>Shellfish-gathering prohibited |
| <br>No overnight stays with caravans, motor homes or similar vehicles | <br>Camping prohibited                              | <br>No collecting water or land plants | <br>Respect both the aquatic and terrestrial fauna. Do not catch or disturb the animals. |   |   |

# Responsible Behaviour for Conservation of the Marine Environment








The Maro–Cerro Gordo Cliffs Natural Landscape is of extraordinary environmental value due to its unique geological formations and is home to a great diversity both on land and in the marine environment. Making tourism and leisure activities sustainable calls for a firm, collective commitment by all concerned. It requires an awareness of the existing restrictions and good practices that contribute to preserving habitats and species in all parts of the Protected Natural Area. Whether you decide to make public use, engage in active tourism or ecotourism activities, sailing or anchoring here, make sure you comply with these restrictions and act responsibly.







Bear in mind that all access to and activities within the **Reserve Area** are prohibited, except those that are related to duly authorised management tasks and research activities.

RESPONSIBLE BEHAVIOUR FOR CONSERVATION OF THE MARINE ENVIRONMENT

## Regulation of public-use, active-tourism and ecotourism activities

-  **Scuba diving** requires authorisation from the competent Regional Department of the Environment. It is not permitted at all in the Reserve Area or the Restricted Area of Molino de Papel Beach (Nerja, Málaga). **Freediving** is not allowed either in these areas.
-  If you choose to go **scuba diving** with an active-tourism firm, please follow their instructions to insure responsible, sustainable activities. You must have a support vessel, which, if moored, must be tied to the mooring buoys provided.
-  **If you organise dives**, do inform your customers about the natural values of the protected area. Clearly explain that it is prohibited to touch, chase or extract of aquatic organisms or feed any marine fauna. Check your customers' aptitude, underwater skills and buoyancy control before taking them to any fragile sites, and avoid damaging sea bed by impact, support or contact. The use of short fins is recommended and should be encouraged.
-  In accordance with the Natural Resources Management Plan, **all activities undertaken by active-tourism companies** require authorisation from the Regional Department of the Environment. These companies are currently **not allowed to carry out certain nautical activities**, such as those involving floating objects like kayaks, paddle surf, water bicycles, surfboards, windsurf, kitesurf, jetsurf and other similar activities.
-  The use of **jet skis** is also prohibited in all parts of the Protected Natural Area.

## Anchoring, sailing and recreational fishing regulation

-  **Anchoring** vessels outside the established free-anchoring areas is prohibited at all times. In these areas, anchoring is limited from dawn to dusk.
-  Vessels not related to scubadiving activities are not allowed to tie up to **the mooring buoys provided** for this purpose.
-  Recreational **boating**, yatching, fishing and the use of any kind of motor boat, other **motor-powered** floating devices or beach items, self-propelled nautical devices and towed items are only permitted at a minimum distance of 200 m to shore in beach areas and 50 m in other shore areas.
-  Boating inside the Reserve Area is prohibited. It is also prohibited to access beaches, cliffs or coves with **motor-powered vessels**.
-  Respect the **cetaceans** and do not chase them. If a dolphin or school of dolphins comes close to your boat, continue cruising at the same speed and in the same direction.
-  Remember that the **extraction of shellfish** and **sport fishing** are prohibited (whether from land, from boats or underwater) in this Protected Natural Area.

### ZONING AND REFERENCE AREAS

#### FREE-ANCHORING AREAS

	X_ETRS89	Y_ETRS89
Cañuelo A	429.150	4.066.859
Cañuelo B	429.544	4.066.572
Cañuelo C	429.414	4.066.360
Cañuelo D	429.031	4.066.715
Pino A	428.062	4.067.065
Pino B	428.525	4.066.824
Pino C	428.441	4.066.699
Pino D	427.960	4.066.936
Cantarriján A	430.611	4.065.759
Cantarriján B	430.487	4.065.601
Cantarriján C	430.308	4.065.784
Cantarriján D	430.474	4.065.947

#### RESTRICTED DIVING AREAS

##### 1. RESERVE AREA

	X_ETRS89	Y_ETRS89
Cerro Gordo A	431.469	4.065.119
Cerro Gordo B	431.802	4.065.126
Cerro Gordo C	431.465	4.065.060
Cerro Gordo D	431.799	4.065.033

##### 2. MOLINO DE PAPEL BEACH AREA

Molino Papel A	427.068	4.067.609
Molino Papel B	427.658	4.067.445
Molino Papel C	426.686	4.067.139
Molino Papel D	427.110	4.066.902

